


DIAGRAM FROM ACTUAL SURVEY
COUNTY OF RUSSELL
VICINITY OF STANLEY RIVER

Scale 4 chains to an inch.



RECEIVED
25/7/11
DISTRICT SURVEYOR

FROM
DAVID JONES,
DISTRICT SURVEYOR.

Waratah, Tas.

The
SURVEYOR-GENERAL,
Hobart.

I have the honour to forward a Report upon a Section applied for under the Regulations of the Mining Act, 1905, 5 Ed. VII., No. 23.

County of *Russell*
Vicinity of *Stanley River*
Applicant *Robert W. Maskell*
Length *7025* - No. *974*

Report:-
Marked off in accordance with the Regulations under the Mining Act.
No other applicant.
There is no Public Road near this place - but a track from Reason/Bell crosses the place at its South end and Mr. Jones' track to Hamilton crosses at the North end. There is no other work connected with mining near this Easement.
Though scrubby country water here is abundant and in daily use.

I have the honour to be,
Sir,
Your obedient Servant,
David Jones
District Surveyor.

CANCELLED GAZ.
1-4 DEC 1970




Clark

Maskell

1055

*Repts to Surveyor 18/9/11
Reply recd 29/9/11*



Submit to Governor for approval 1908
Date of instruction is 7.09
Survey commenced 14.12.10
Survey finished 20.12.10
Error of close 1 in
Plotted by *R.W. Maskell*
Finally examined by *D.J.* 26.7.11
Tracing to Launceston 25/7/11

May be acted upon 6/10/11
Acted upon

MINES DEPARTMENT
HOBART
Rec'd 25 JUL 1911
No. *Ent 11*

Surveyor *David Jones*

133 M 80ac.
R. W. Maskell
M. L.
134 M 80ac.
R. W. Maskell
M. L.

J. Mitchell

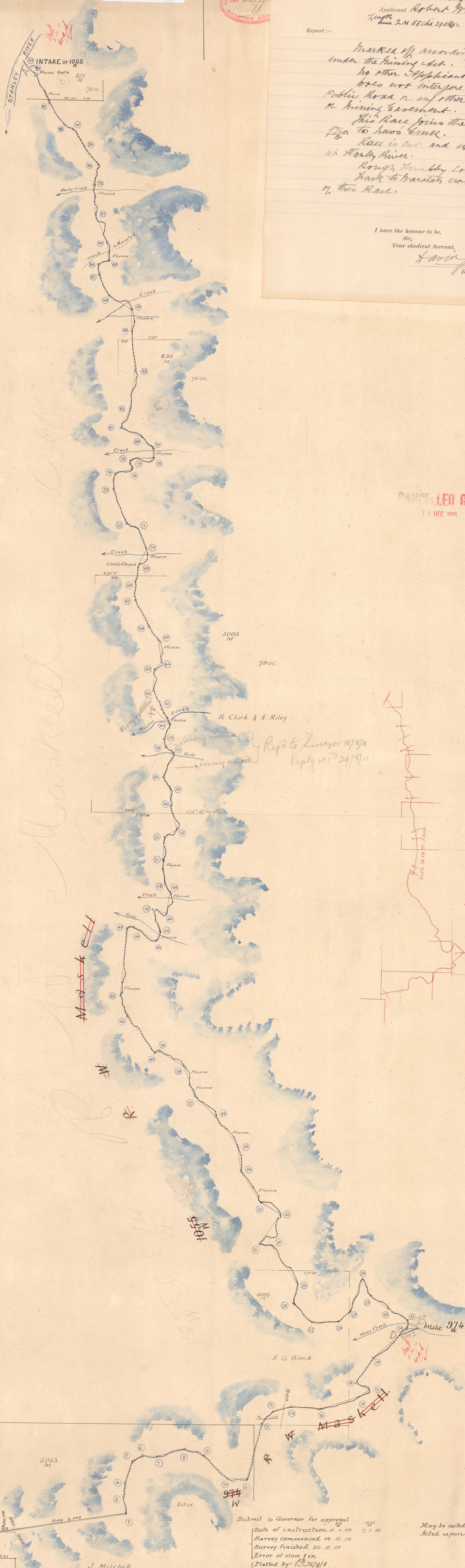

*10/10/11
20/11/11*

DIAGRAM FROM ACTUAL SURVEY

COUNTY OF RUSSELL

VICINITY OF STANLEY RIVER

Scale 4 chains to an inch.



M. S. K.

CANCELLED GAZ.
14 DEC 1970

DAVID JONES,
DISTRICT SURVEYOR

Waratah, Tas.,
July 21st 1911

The
SURVEYOR-GENERAL,
Hobart.

Sir,

I have the honour to forward a Report upon a Section applied for under the Regulations of the Mining Act, 1905, 5 Ed. VII., No. 23.

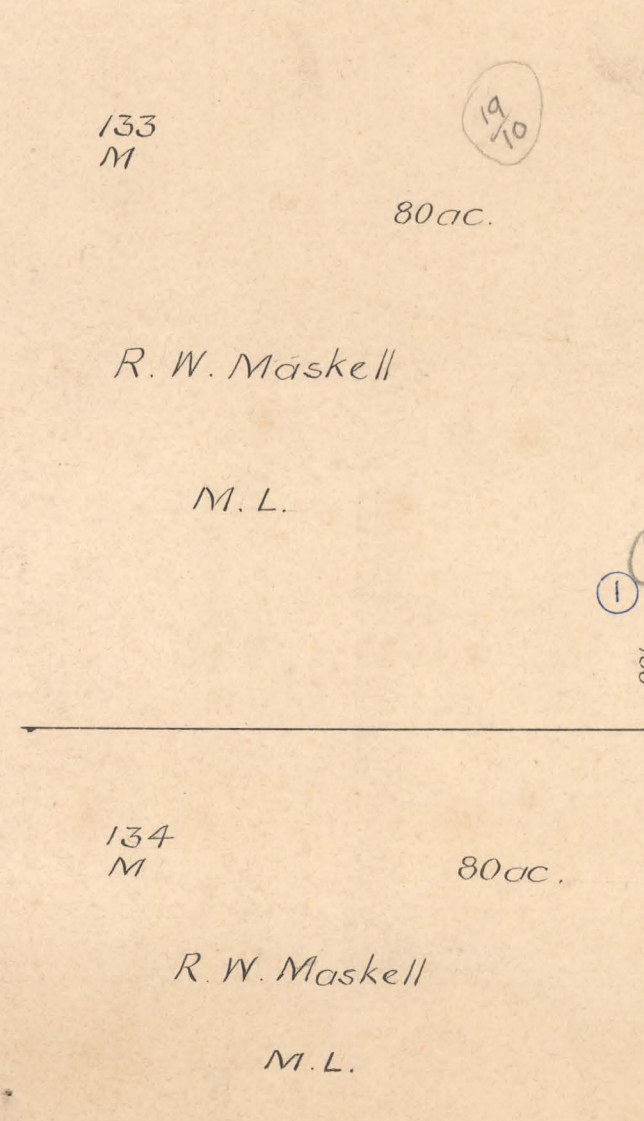
County of Russell
Vicinity of Stanley River
Applicant Robert Brown Maskell
Length 2.11 55 chs 24 fms 10 in.

Report :-

Marked off according to the Regulation under the Mining Act. No other Applicant. Do not interfere with any Public Road or any other water right or mining easement. This shall give the water right to have creek. Rail to cut and is not prominent at Stanley River. Rough, scrubby country. Link to Waratah across north end of this Rail.

I have the honour to be,
Sir,
Your obedient Servant,
David Jones,
District Surveyor.

*Repts to Surveyor 1878/9
Reply recd 29/1/91*



Submit to Governor for approval 1911
Date of instruction is 4.03 1911
Survey commenced 14.12.10
Survey finished 20.12.10
Error of close 1 in
Plotted by R. W. Maskell
Finally examined by R. W. Maskell
Entered on General Plan by R. W. Maskell
Tracing to Launceston 20/7/11

May be acted upon 8/6/11
Acted upon

MINES DEPARTMENT
HOBART
Rec'd 25 JUL 1911
No. 1055


Surrey
David Jones

DIAGRAM FROM ACTUAL SURVEY

COUNTY OF RUSSELL

VICINITY OF STANLEY RIVER

Scale 4 chains to an inch.



CANCELLED GAZ.
14 DEC 1970

Rept to Surveyor 18/8/11
Reply rec'd 29/9/11

Submit to Governor for approval
Date of instruction 15. 4. 09
Survey commenced 14. 12. 10
Survey finished 20. 12. 10
Error of close 1 in
Plotted by W.D.S./11
Finally examined by W.D.S./11
Entered on General Plan by W.D.S./11
Tracing to Launceston 28/7/11

May be acted upon 86 6.10.11
Acted upon

MINES DEPARTMENT
HOBART
Rec'd 25 JUL 1911
No. 267/11

Surveyor
W.D.S.

183.

974. & 1055.
W. W.

R. W. MASKELL.

974 & 1055
W.
R. W. MASKELL