
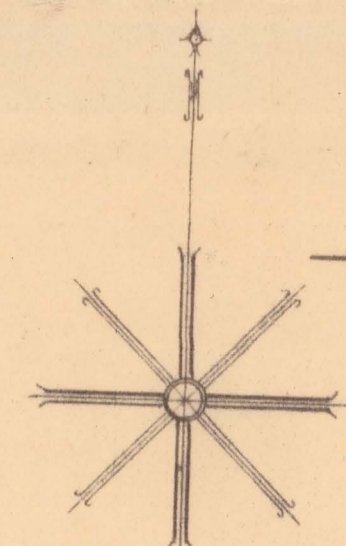


East Coast Development Coy Ltd

Plan showing Soundings of Cole Bay

Scale, 10 inches = One Mile, or 5280 to an inch



Note: Soundings shown in italics reduced to low water
— ordinary Spring tides
— Tidal Range 6 feet

J.E. Kingston
Hydrographer
Sept 1954

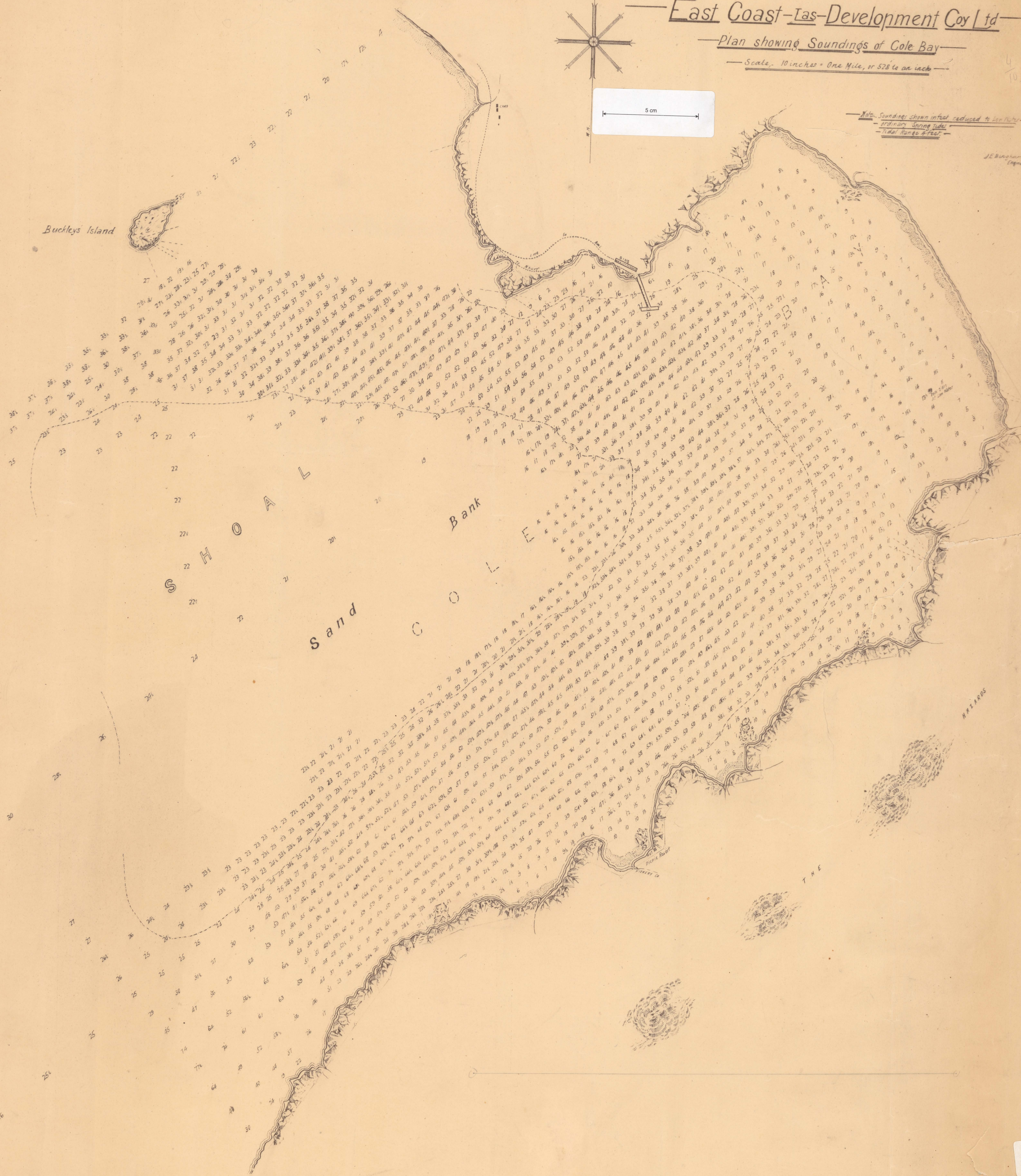
BAY

REISNO

Buckleys Island

SANDHOLE Bank

THE



S.P.
195-01

195

Cole Bay
By J. Bingham
195
195

195