


Creek, commencing at intake to 2916 vicinity of Britannia limited to connect with race of 3057 Mount Paris Tin Mines
 Copy of field notes of a survey

S.P.
 107-02



MINERAL

DIAGRAM FROM ACTUAL SURVEY

COUNTY OF DORSET

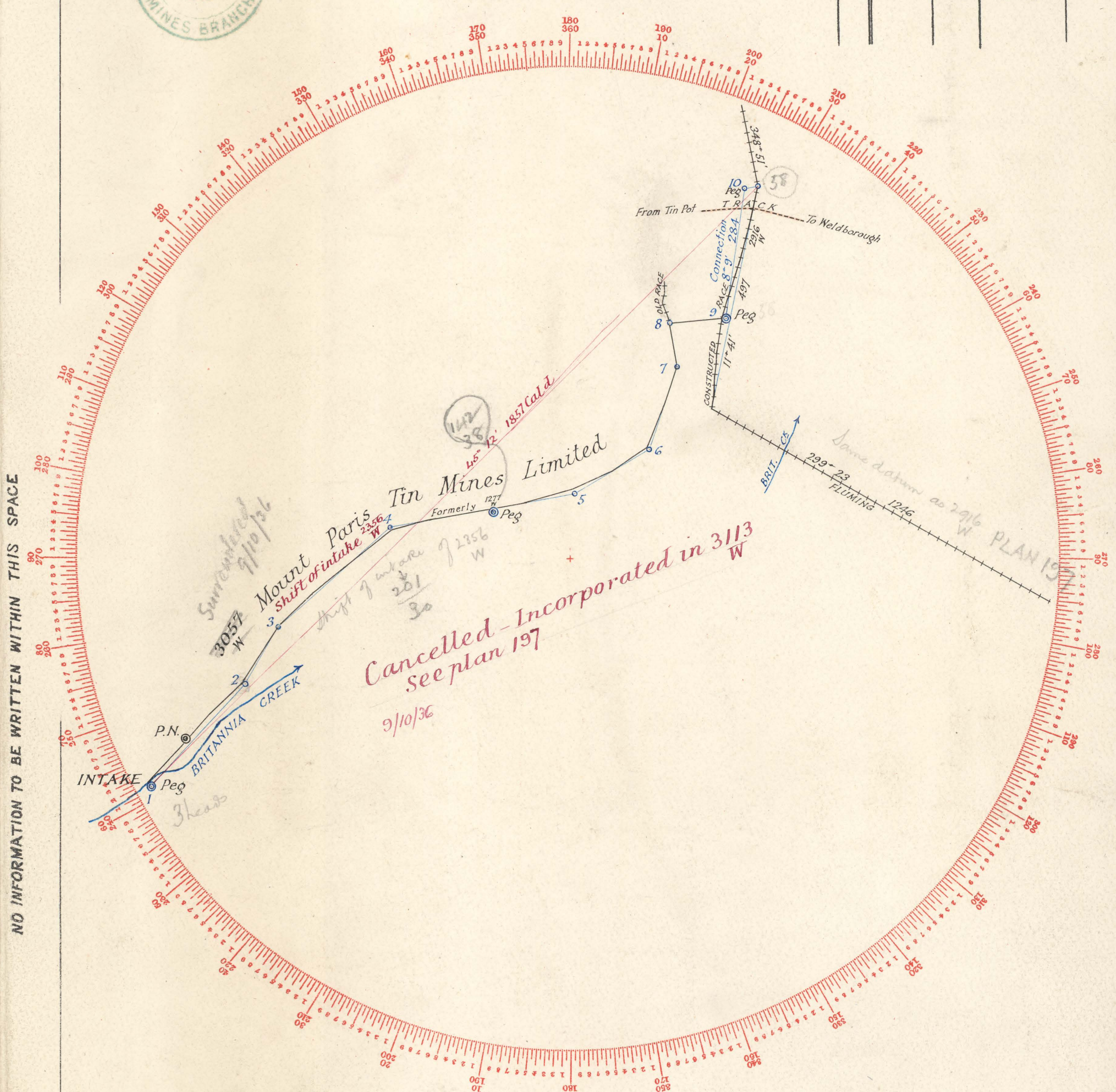
VICINITY OF BRITANNIA CK

197
 2



Scale 2 chains to an inch.

COR.	BEARING	DISTANCE IN LINKS	FROM
1	220°30'	308	Wattle



NO INFORMATION TO BE WRITTEN WITHIN THIS SPACE

Cancelled - Incorporated in 3113 W
 see plan 197
 9/10/36

To be filled in by Surveyor
 Date of Instructions 14th Feb. 1936
 Survey commenced } 5th April 1936
 Survey finished }
 Error of close 1 in


Office examination
 Plotted by
 Finally examined by
 Entered on General Plan by 10/11-6-36
 Tracing to Launceston 11-6-36

apd
 1/10/36



May be acted upon
 Acted upon

Donald Fraser
 District Surveyor.



SURVEYOR'S REPORT.

County of Dorset

Vicinity of Britannia Creek

Name of Applicant Mount Paris Tin Mines Limited

No. 3057
W

Area Water Right 3 Hds for $\frac{10298}{M}$

(a) No part passes over or encroaches upon land occupied by or belonging to any person other than the applicant.

(b) No part passes over or encroaches upon any public road or any other Water Right or work connected with mining.

(c) The source of supply is the natural flow of Britannia Creek at point of intake.

(d)

(e)

(f)

Remarks

Donald Fraser Surveyor.

Date 3 June 1936

The Surveyor-General,
Hobart.