


S.P.  
(198A)  
198-02

Nº OF APPLICATION

COUNTY OF DORSET  
VICINITY OF CASCADE RIVER  
PARISH OF


Scale 10 chains to an inch



REFERENCE TO CORNERS

COR.	BEARING	DISTANCE IN LINKS	FROM

Surveyors Report



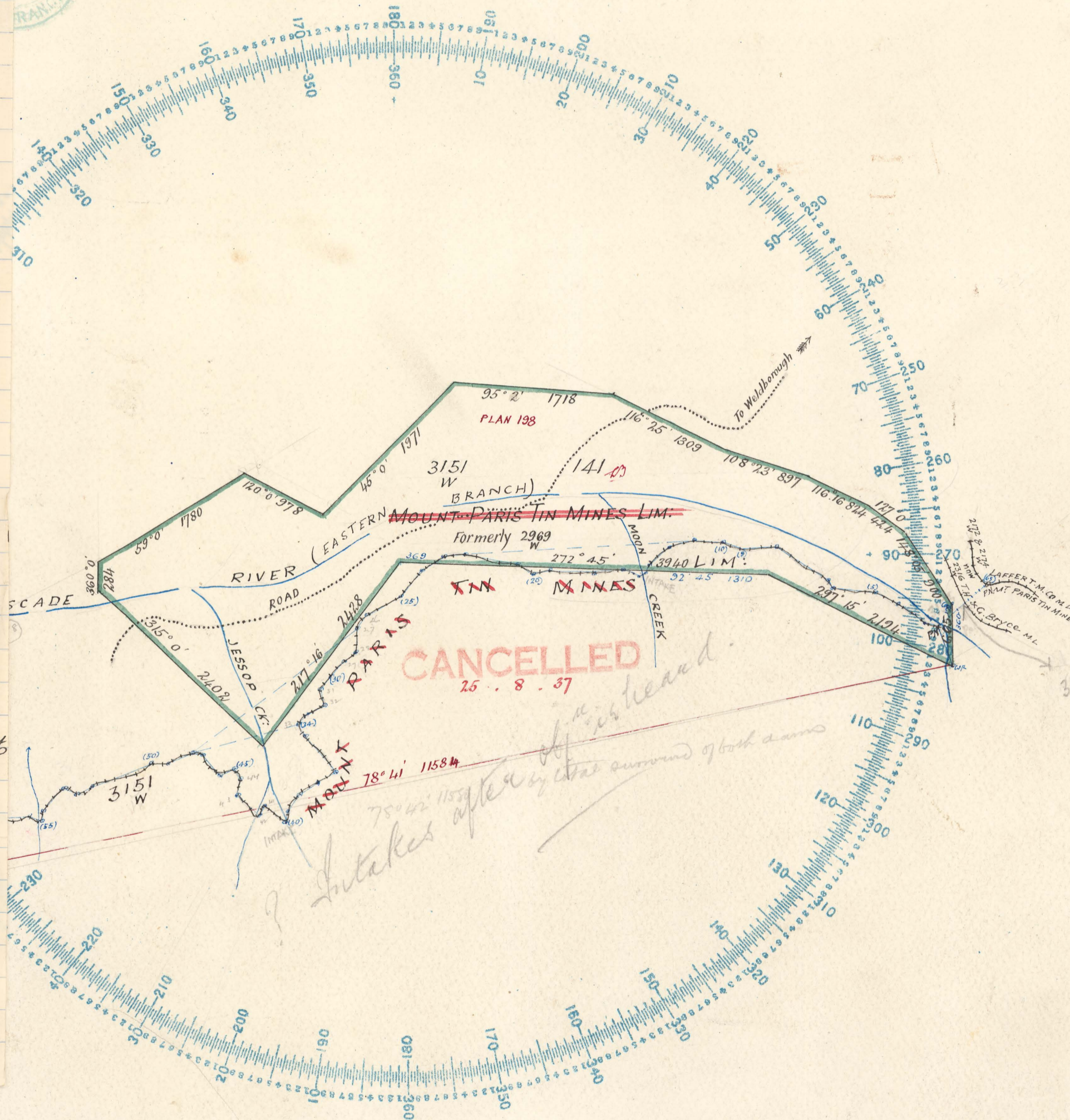
County of Dorset  
Vicinity of Cascade River  
Name of applicant - Mount Paris Tin Mines Lim.  
NO 3151 W Water Right.

(1) The Water Right does not pass over or encroach upon land occupied by or belonging to any persons other than the applicants

(2) It does not encroach upon any public road or other Water Right.

(3) The source of water supply is from the east branch of the Cascade River and from tributary streams known as Moon and Jessop brooks. The main intake is situated within dam site nº 3151 leased by applicants and the shift of intake is required in order to convey water at a level sufficiently high to connect with the applicants dam on lease nº 3113 W. The line of race was pegged on the ground but not cut at time of survey. A connection is also given to W.R. 2172, 2174 recently acquired by applicants.

The Secretary for Mines  
Hobart  
G Campbell Smith  
West Surveyor  
26/5/37



3153 Mount Paris Tin Mines Lim  
See separate diagram  
Press

To be filled in by Surveyor  
Date of Instructions 30. 4. 37  
Survey commenced 18. 5. 37  
Survey finished 22. 5. 37  
Error of close 1 in

Office examination  
Plotted by  
Finally examined by  
Entered on General Plan by  
Facing to Station

Report



G Campbell Smith  
District

May be acted upon R.D. 25/6/37  
Acted upon

S.P.  
198A  
-01



3151  
M<sup>1</sup> Paris Tin Mines Lim

3151  
W 198A

198A