


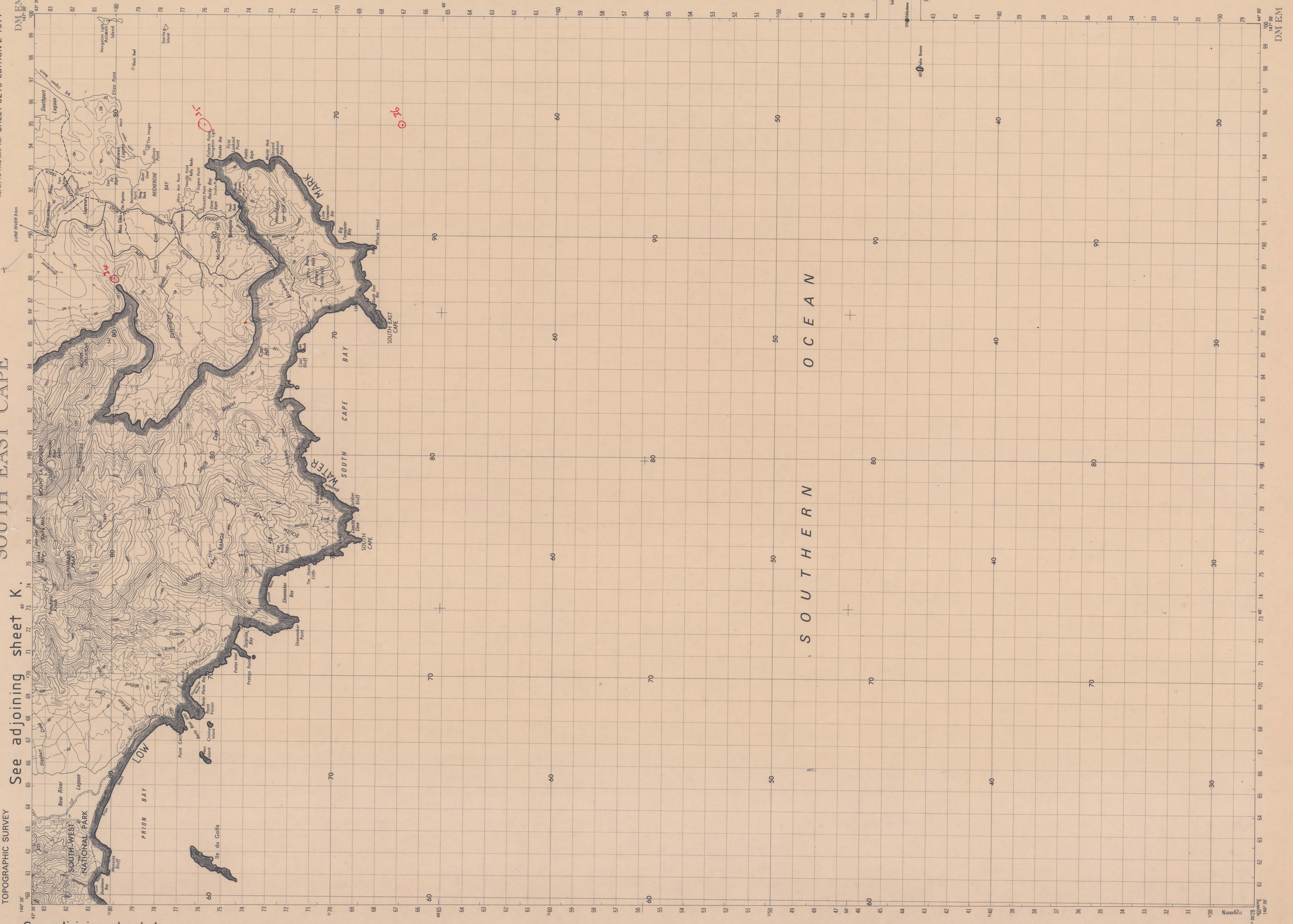
REFER TO THIS MAP AS SHEET 8210 EDITION 2 1977

SOUTH EAST CAPE

See adjoining sheet K.

TASMANIA 1:100000 TOPOGRAPHIC SURVEY


See adjoining sheet L.




Amendments		Date	Approved	Drawn R.H. 15-5-80.	Scale 1:100000	Authority N.P.W.S.	S.R. No. _____	Checked & found correct for Registration	CENTRAL LANDS PLAN OFFICE	SURVEY DIVISION - LANDS DEPARTMENT - TASMANIA	REGISTERED PLAN NUMBER
				Supervised B.L. 22-5-80	Datum (Vertical) A.H.D. Datum (Horizontal) A.M.G.	Reference P.F. 6456.	Order No. _____	Date 23-5-1980			
				Surveyed Field Book Level Book	Contour Interval 40 metre.	Approved <i>[Signature]</i>	Date _____	Registrar C.P.O.	SOUTHWEST CONSERVATION AREA.	L.M.148	(M.)
						Surveyor General					

± 25 240 ha.

SCHEME
 Commencing on low water mark at Grid Reference 595 802 and bounded by that low water mark (including adjacent offshore reefs, rocks and islands to low water mark) to the northern side of the mouth of Cookie Creek on Rocky Bay thence by the northern bank of that Creek to Grid Reference 697 725 thence north westerly along the divide between the Catamaran River and drainage to South Cape Bay to the 200 metre contour of the South Cape Range thence by that contour to Grid Reference 840 836.
 Pedra Branca, Edgystone Rock, and Sidmouth Rock are also included.



Scale	1:50,000
Projection	WGS 84 UTM
Zone	50S
Sheet	50S 01 001
Sheet	50S 01 002
Sheet	50S 01 003
Sheet	50S 01 004
Sheet	50S 01 005
Sheet	50S 01 006
Sheet	50S 01 007
Sheet	50S 01 008
Sheet	50S 01 009
Sheet	50S 01 010
Sheet	50S 01 011
Sheet	50S 01 012
Sheet	50S 01 013
Sheet	50S 01 014
Sheet	50S 01 015
Sheet	50S 01 016
Sheet	50S 01 017
Sheet	50S 01 018
Sheet	50S 01 019
Sheet	50S 01 020
Sheet	50S 01 021
Sheet	50S 01 022
Sheet	50S 01 023
Sheet	50S 01 024
Sheet	50S 01 025
Sheet	50S 01 026
Sheet	50S 01 027
Sheet	50S 01 028
Sheet	50S 01 029
Sheet	50S 01 030
Sheet	50S 01 031
Sheet	50S 01 032
Sheet	50S 01 033
Sheet	50S 01 034
Sheet	50S 01 035
Sheet	50S 01 036
Sheet	50S 01 037
Sheet	50S 01 038
Sheet	50S 01 039
Sheet	50S 01 040
Sheet	50S 01 041
Sheet	50S 01 042
Sheet	50S 01 043
Sheet	50S 01 044
Sheet	50S 01 045
Sheet	50S 01 046
Sheet	50S 01 047
Sheet	50S 01 048
Sheet	50S 01 049
Sheet	50S 01 050
Sheet	50S 01 051
Sheet	50S 01 052
Sheet	50S 01 053
Sheet	50S 01 054
Sheet	50S 01 055
Sheet	50S 01 056
Sheet	50S 01 057
Sheet	50S 01 058
Sheet	50S 01 059
Sheet	50S 01 060
Sheet	50S 01 061
Sheet	50S 01 062
Sheet	50S 01 063
Sheet	50S 01 064
Sheet	50S 01 065
Sheet	50S 01 066
Sheet	50S 01 067
Sheet	50S 01 068
Sheet	50S 01 069
Sheet	50S 01 070
Sheet	50S 01 071
Sheet	50S 01 072
Sheet	50S 01 073
Sheet	50S 01 074
Sheet	50S 01 075
Sheet	50S 01 076
Sheet	50S 01 077
Sheet	50S 01 078
Sheet	50S 01 079
Sheet	50S 01 080
Sheet	50S 01 081
Sheet	50S 01 082
Sheet	50S 01 083
Sheet	50S 01 084
Sheet	50S 01 085
Sheet	50S 01 086
Sheet	50S 01 087
Sheet	50S 01 088
Sheet	50S 01 089
Sheet	50S 01 090
Sheet	50S 01 091
Sheet	50S 01 092
Sheet	50S 01 093
Sheet	50S 01 094
Sheet	50S 01 095
Sheet	50S 01 096
Sheet	50S 01 097
Sheet	50S 01 098
Sheet	50S 01 099
Sheet	50S 01 100


SOUTHWEST CONSERVATION AREA
 RANGE DIVISION LANDS DEPARTMENT TASMANIA
 1:50,000

50S 01 001

This map is a reproduction of the original map and is not to be used for navigation or other purposes. The original map is the only authoritative source of information. The map is a reproduction of the original map and is not to be used for navigation or other purposes. The original map is the only authoritative source of information.