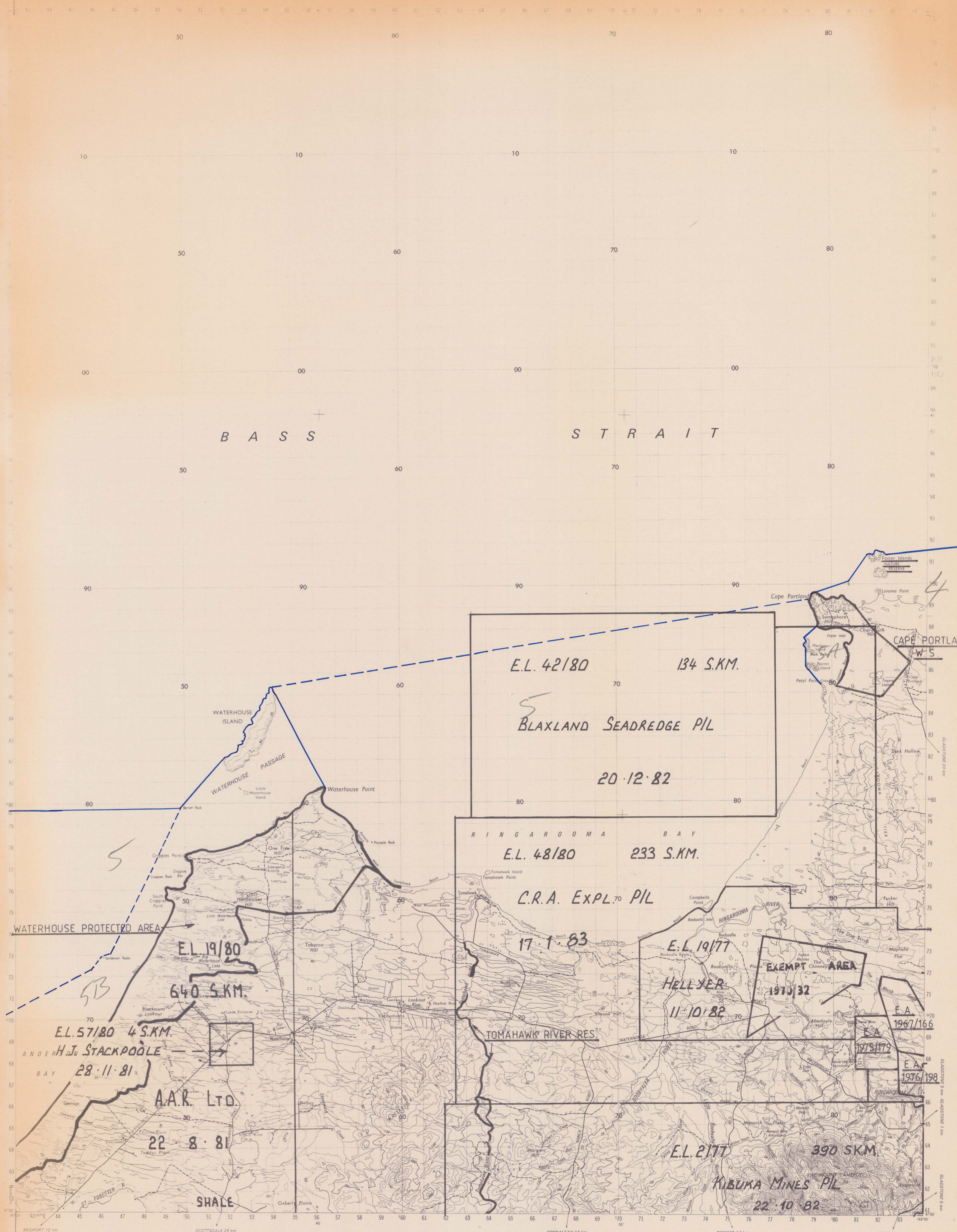


327-C



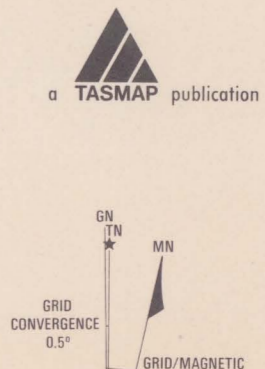

PRODUCED BY THE Survey Branch, Lands Department, Hobart 1978. NOMENCLATURE: Topographic names on this map have been approved by the Nomenclature Board of Tasmania. MAP ACCURACY: The average accuracy of this map is ± 25 metres in the horizontal position of well defined detail and ± 5 metres in elevation. MAP RELIABILITY: Topographic information shown on this map is correct to 1978. ROAD CLASSIFICATION: Roads are classified according to their intended function as part of the national road system. The representation of a road or track on this map is no evidence of the existence of a right of way.

UNIVERSAL GRID REFERENCE BEFORE GIVING A GRID REFERENCE CIVILIAN USERS SHOULD STATE THE NUMBER AND NAME OF THIS MAP: 8416 CAPE PORTLAND

Table with 2 columns: GRID ZONE DESIGNATION (55G) and TO GIVE A STANDARD REFERENCE ON THIS SHEET TO NEAREST 100 METRES. Includes instructions for reading grid coordinates and a sample reference point.

- Scale 1:100000. Includes graphical scales for Kilometres (0-12), METRES (0-100), and WINNALEAH (0-14 km). A 5 cm scale bar is also shown. A list of symbols for various features: Built-up area, National route marker, Principal road, Secondary road, Minor road, Vehicular track, Road distance, Railway, Light railway, Power transmission line, Fence, Mine, Building, Trig station, Cliff, Forest, Forest medium, Pine plantation, Orchard, Windbreak, Lake, Swamp, Land subject to inundation, Bore or well, Breakwater, Wreck, Rock, Reef.

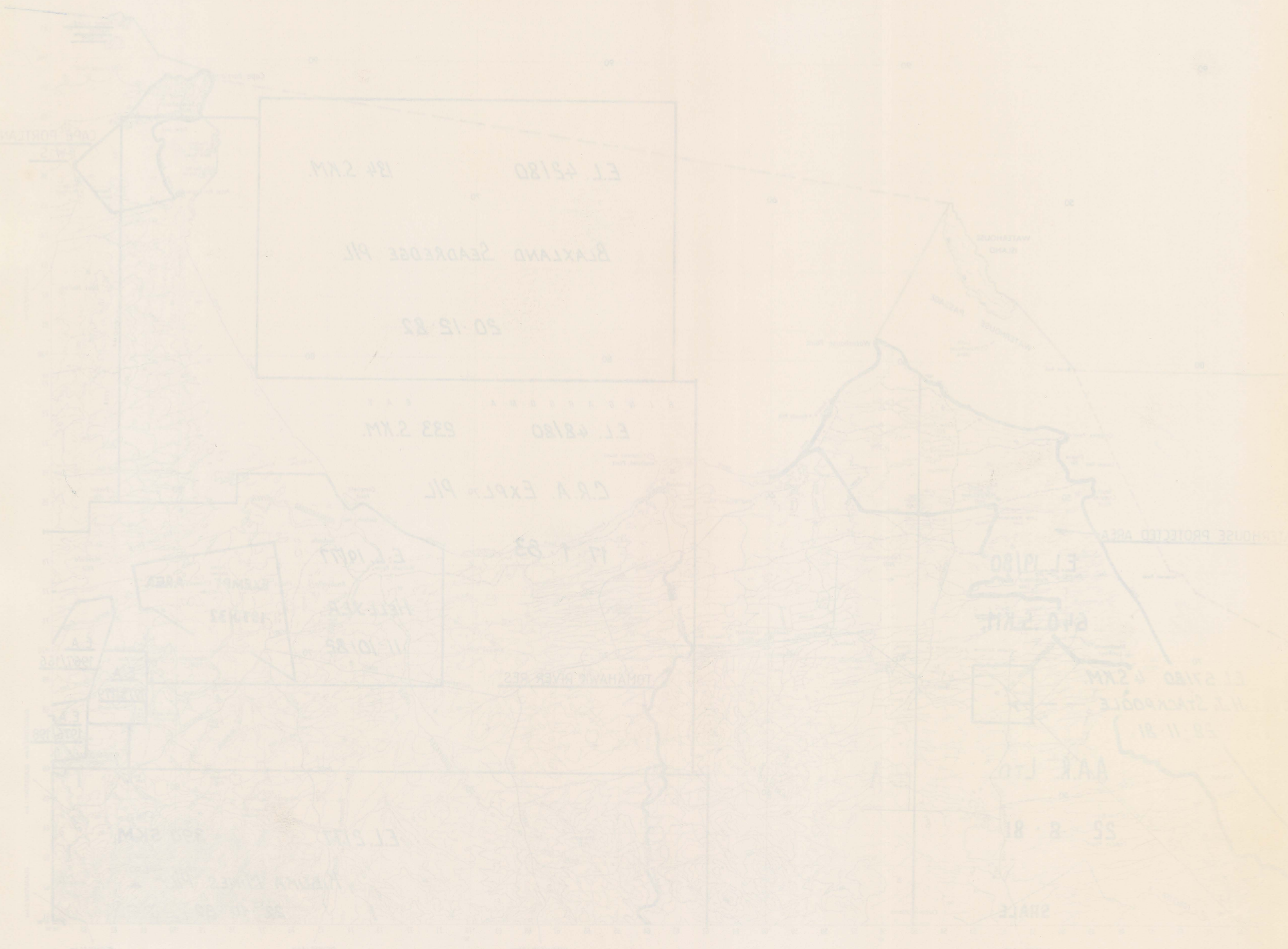
BLACK NUMBERED GRID LINES ARE 1000 METRE INTERVALS OF THE AUSTRALIAN MAP GRID, ZONE 55. GRID VALUES ARE SHOWN IN FULL ONLY AT THE SOUTH WEST CORNER OF THE MAP. HORIZONTAL DATUM: AUSTRALIAN GEODETIC DATUM 1956. VERTICAL DATUM: AUSTRALIAN HEIGHT DATUM. TRANSVERSE MERCATOR PROJECTION. CONTOUR INTERVAL 20 METRES. ELEVATIONS IN METRES.



INDEX TO ADJOINING MAPS. Table listing adjacent map sheets: BASS STRAIT (GOOSE ID 8417, LADY BARRON 8517), NINTH ID 8316, CAPE PORTLAND 8416, SWAN ID 8516, ST. PATRICKS 8315, FORESTER 8415, GEORGES BAY 8515.

2105

B A S S S T R A I T



SCALE 1:10000



Map title: BASS STRAIT
Scale: 1:10000
Date: 1950
Author: [illegible]
Publisher: [illegible]