




PT.	EASTING	NORTHING
(A)	362 650 mE	Creek
(B)	362 650 mE	Road

	FORESTRY COMMISSION TASMANIA		REGISTERED PLAN NUMBER 871
	DIP FALLS FOREST RESERVE LAND DISTRICT OF WELLINGTON PARISH OF PEEGRA		
SCALE	1 : 25 000	MICROFILM NUMBER	REGISTRATION
CONTOUR INTERVAL	10 metres	GAZETAL DATE	 Chairman of Commission Date 11.7.86
REFERENCE	f. 56672		

8E/1138



POINT	EASTING	NORTHING
①	282500mE	5820000mN
②	282500mE	5820000mN

	FORESTRY COMMISSION TASMANIA DIP FALLS FOREST RESERVE LAND DISTRICT OF WELLINGTON PARISH OF BERGARA		REGISTERED PLAN NUMBER 871
	SCALE 1:25000	DISTRICT NUMBER 10	DATE 1-1-55