

601500 m E
5410000 m N

| PT | EASTING | NORTHING | PT | EASTING | NORTHING |
|----|----------|-----------|----|----------|-----------|
| A | 603150 m | 5410435 m | E | 602320 m | 5412590 m |
| B | 603190 m | 5410660 m | F | 602520 m | 5412590 m |
| C | 603880 m | 5410660 m | | | |
| D | 603880 m | 5410880 m | | | |

| | |
|------------------|--------------------|
| SCALE | 1:10 000 |
| CONTOUR INTERVAL | 10 metres |
| REFERENCE | f 49286 |
| GAZETTAL DATE | |
| MICROFILM NUMBER | 2833-8711 |
| REGISTRAR | <i>[Signature]</i> |
| DATE | 16.11.87 |





FORESTRY COMMISSION TASMANIA
SCAMANDER FOREST RESERVE
LAND DISTRICT OF CORNWALL
PARISH OF FRAMPTON


REGISTERED PLAN NUMBER

932

P344/41



| PT | EASTING | NORTHING | PT | EASTING | NORTHING |
|----|---------|----------|----|---------|----------|
| A | 60730 m | 84145 m | E | 80230 m | 84150 m |
| B | 60740 m | 84160 m | F | 80250 m | 84160 m |
| C | 60850 m | 84160 m | | | |
| D | 60880 m | 84160 m | | | |

| | |
|---|-----------|
| DATE | |
| REGISTERED | |
| REGISTERED NUMBER | |
| REGISTERED DATE | |
| REFERENCE | 14238 |
| CONTINENTAL INTERVAL | 10 metres |
| SCALE | 1:10 000 |
|  FORESTRY COMMISSION TASMANIA | |
| PARISH OF FRAMPTON LAND DISTRICT OF CORNWALL SCAMANDER FOREST RESERVE | |
| REGISTERED PLAN NUMBER | 932 |