




1891

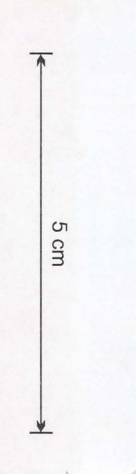
M 1


AREA DETECTORI UNITAJA JARTREZ

AIMARANT TANTANAN SORAI BUDIVU YERHIZ

1	2	3	4	5	6	7	8	9	10	11	12	13	14	15	16	17	18	19	20	21	22	23	24	25	26	27	28	29	30	31	32	33	34	35	36	37	38	39	40	41	42	43	44	45	46	47	48	49	50	51	52	53	54	55	56	57	58	59	60	61	62	63	64	65	66	67	68	69	70	71	72	73	74	75	76	77	78	79	80	81	82	83	84	85	86	87	88	89	90	91	92	93	94	95	96	97	98	99	100
---	---	---	---	---	---	---	---	---	----	----	----	----	----	----	----	----	----	----	----	----	----	----	----	----	----	----	----	----	----	----	----	----	----	----	----	----	----	----	----	----	----	----	----	----	----	----	----	----	----	----	----	----	----	----	----	----	----	----	----	----	----	----	----	----	----	----	----	----	----	----	----	----	----	----	----	----	----	----	----	----	----	----	----	----	----	----	----	----	----	----	----	----	----	----	----	----	----	----	-----





Drawn		Scale 1: 50,000	Authority Land Management	S. R. No. _____	Checked & found correct for Registration	CENTRAL  PLAN OFFICE	SURVEY DIVISION LANDS DEPARTMENT - TASMANIA	REGISTERED PLAN NUMBER LM 180A
Supervised		Datum (Vertical) A.H.D. Datum (Horizontal) A.M.G.	Reference G.552	Order No. _____	Date _____			
Surveyed		Field Book _____ Level Book _____	Approved _____	Date _____	Registrar C.P.O. _____	CENTRAL PLATEAU PROTECTED AREA		
Amendments	Date	Approved	Surveyor General					

