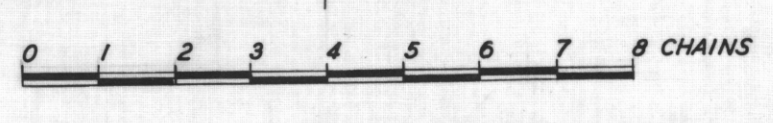



# PLAN OF RED HILL COPPER FIELD SHEWING WORKINGS & LEASES

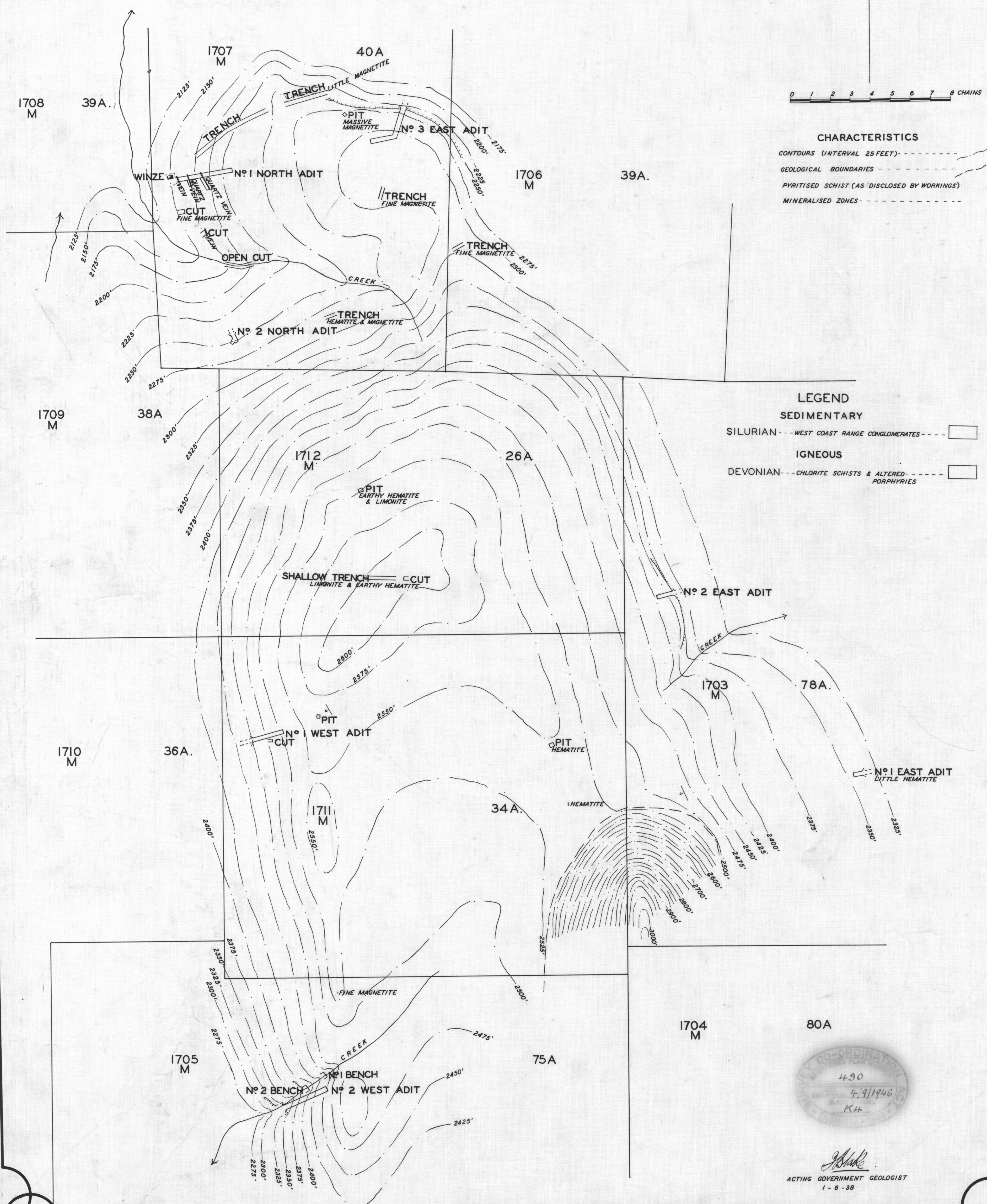


### CHARACTERISTICS

- CONTOURS (INTERVAL 25 FEET) - - - - -
- GEOLOGICAL BOUNDARIES - - - - -
- PYRITISED SCHIST (AS DISCLOSED BY WORKINGS) - - - - -
- MINERALISED ZONES - - - - -

### LEGEND

- SEDIMENTARY
  - SILURIAN - - - WEST COAST RANGE CONGLOMERATES - - - - -
- IGNEOUS
  - DEVONIAN - - - CHLORITE SCHISTS & ALTERED PORPHYRIES - - - - -



*John H. ...*  
ACTING GOVERNMENT GEOLOGIST  
1 - 6 - 38

752/51

9-752