



Compiled from - P4684, F.B.5671, S.P.D.630 and S.P.D.963.		Drawn	P.J.N.	20.11.79	Scale	1:5000	Authority	L.M.	S.R. No.	Checked & found correct for Registration	CENTRAL	SURVEY DIVISION - LANDS DEPARTMENT - TASMANIA	REGISTERED PLAN NUMBER	
		Supervised	D.R.	20.11.79	Datum (Vertical)	—	Reference	P.F.11617	Order No	145 of 1980	Date		23.11.79	L.M. 157.
AMENDMENT No 2	17.9.80	D.R.	Surveyed		Field Book	Level Book	Contour Interval	Approved	Date	6.11.80	Registrar	C.P.D.	PLAN OFFICE	SOUTH ARM STATE RECREATION AREA TOTAL AREA 121.9 ha±
AMENDMENT No 1	3.12.79	D.R.					Approved	Date	6.11.80	Registrar	C.P.D.	PLAN OFFICE		

ALABAMA STATE DEPARTMENT OF TRANSPORTATION
BIRMINGHAM OFFICE
1000 20TH AVENUE
BIRMINGHAM, ALABAMA 35202



PROJECT NO. 100-100-100
SHEET NO. 100-100-100
DATE 10/25/79
BY [Signature]





CROWN LANDS ACT, 1976

ORDER No. 28 OF 1982

In pursuance and exercise of the powers conferred on me by Section 8 of the Crown Lands Act, 1976, I GODFREY HARRY ADAMS being and as the Minister for the time being administering that Act, hereby make the following order:—

Crown Lands
(Public Recreation and Amusement and Land Conservation)
Order 1982

1. Short title.

This order may be cited as the Crown Lands (Public Recreation and Amusement and Land Conservation) Order, 1982

2. For the purposes of Section 8 of the Crown Lands Act, the land described in the Schedule hereto is reserved to the Crown for Public Recreation and Amusement and Land Conservation purposes to be known as Ralps Bay Coastal Reserve.

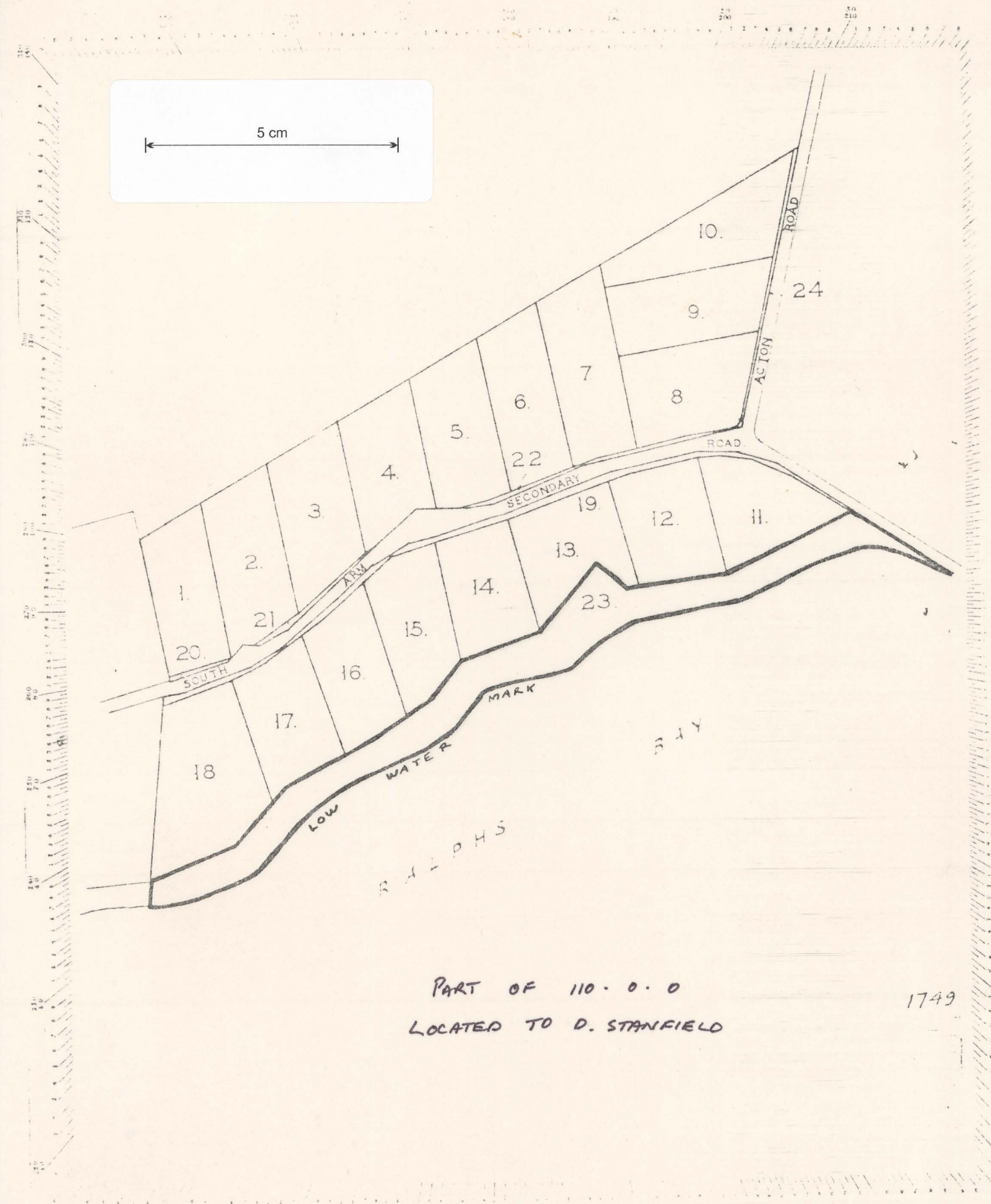
SCHEDULE

Land District of Monmouth
Parish of Ralps Bay
Ralps Bay Coastal Reserve
6 Hectares or thereabouts




All that area of land situate in the Land District of Monmouth Parish of Ralps Bay containing 6 hectares or thereabouts comprising lot 23 on S.P.D.1002 filed and registered in the Office of the Registrar-General and Recorder of Titles at Hobart together with the land between lot 23 and low water mark on Ralps Bay as the same is shown surrounded by a heavy black line on the plan attached hereto. (P.F.10435).

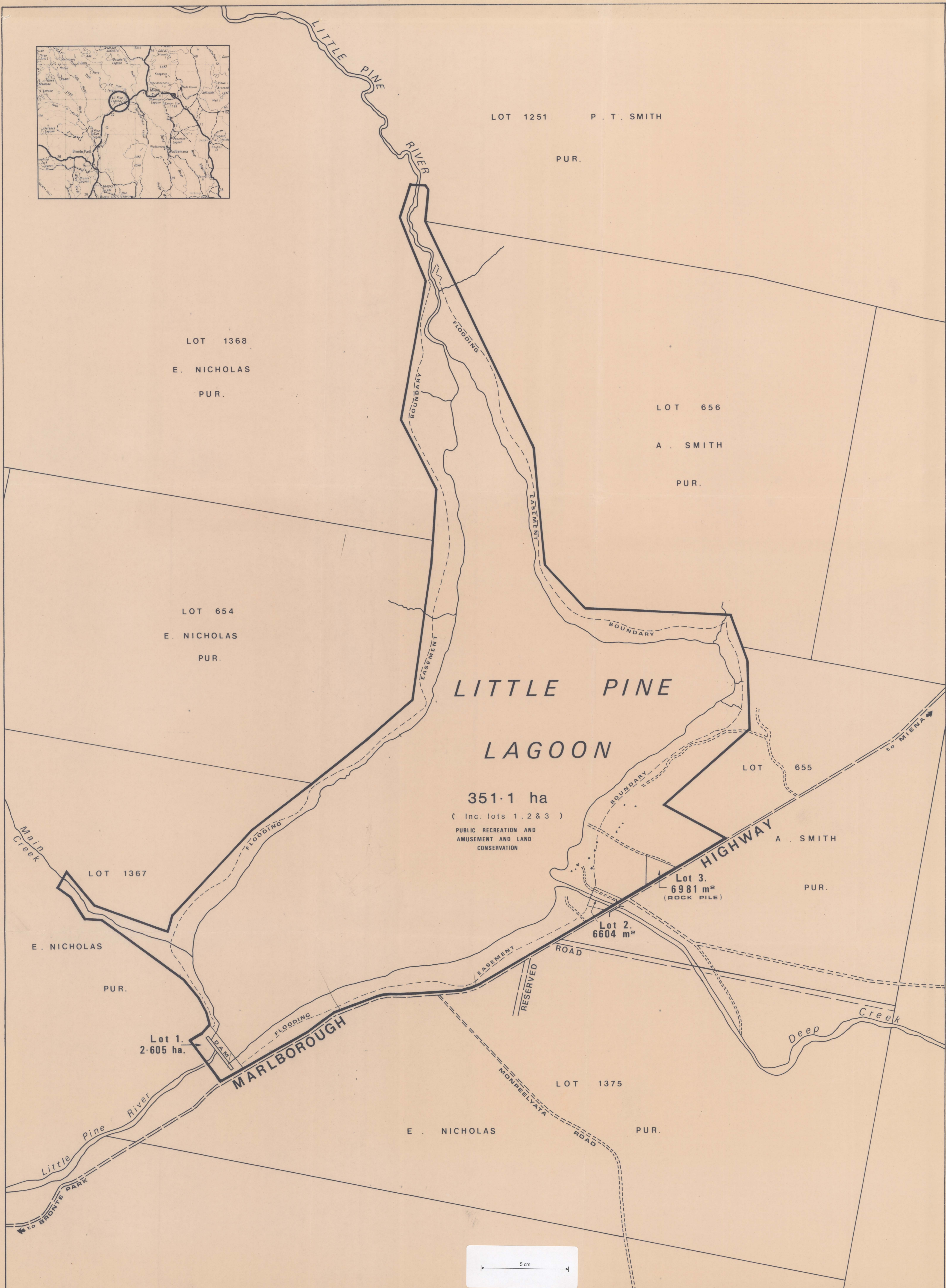
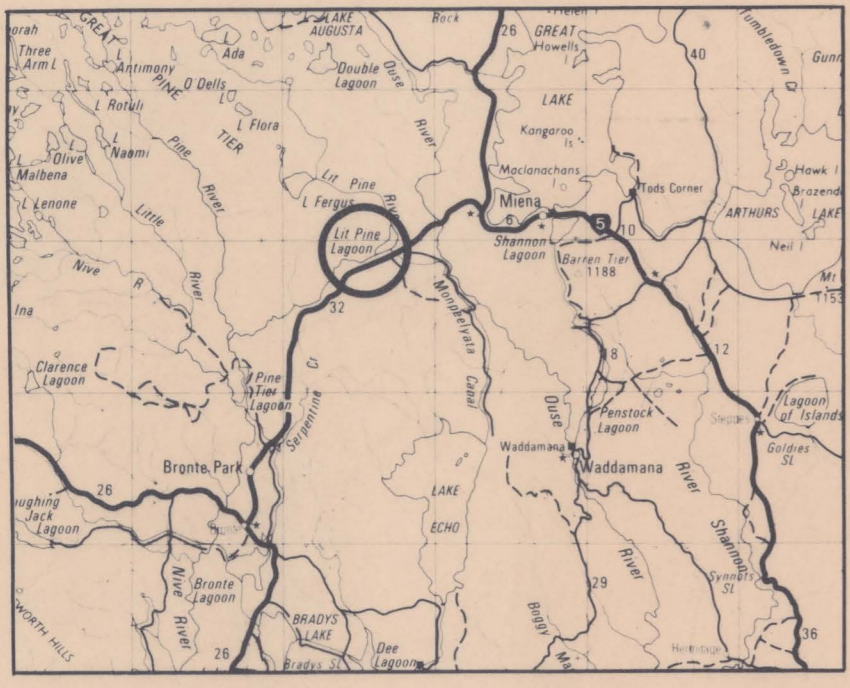
Dated this 23rd day of April 1982

G. H. Adams
Minister administering the Crown Lands Act 1976



P.342/100





LITTLE PINE LAGOON

351.1 ha
(Inc. lots 1, 2 & 3)
PUBLIC RECREATION AND AMUSEMENT AND LAND CONSERVATION

Drawn	BLL 20-4-83	Scale	1:7500	Authority	Land Management	S.R. No.	75 of 1983	Checked & found correct for registration	CENTRAL	SURVEY DIVISION LANDS DEPARTMENT TASMANIA	REGISTERED PLAN NUMBER
Supervised		Datum/Vertical		Reference	P.F. 13988	Date	2.5.83			LITTLE PINE LAGOON LAKESIDE RESERVE	L.M. 250
Surveyed	Field Book Level Book	Datum/Horizontal		Approved	<i>[Signature]</i>	Date	27.5.83	Registrar			
Amendments	Date	Approved	6478	Contour Interval							



CROWN LANDS ACT, 1976
ORDER No. 75 OF 1983

In pursuance and exercise of the powers conferred on me by Section 8 of the Crown Lands Act, 1976, I LAN MAXWELL BRAD being and as the Minister for the time being administering that Act, hereby make the following order:—

Crown Lands
(Public Recreation and Amusement and Land Conservation)
Order 19 83

- Short title.
This order may be cited as the Crown Lands (Public Recreation and Amusement and Land Conservation) Order, 19 83 .
- For the purposes of Section 8 of the Crown Lands Act, the land described in the Schedule hereto is reserved to the Crown for Public Recreation and Amusement and Land Conservation purposes to be known as Little Pine Lagoon Lakeside Reserve.

SCHEDULE

See attached page

Dated this twenty-seventh day of May 19 83

LAN MAXWELL BRAD
Minister administering the Crown Lands Act 1976

50220

LAND DISTRICTS OF CUMBERLAND AND LINCOLN

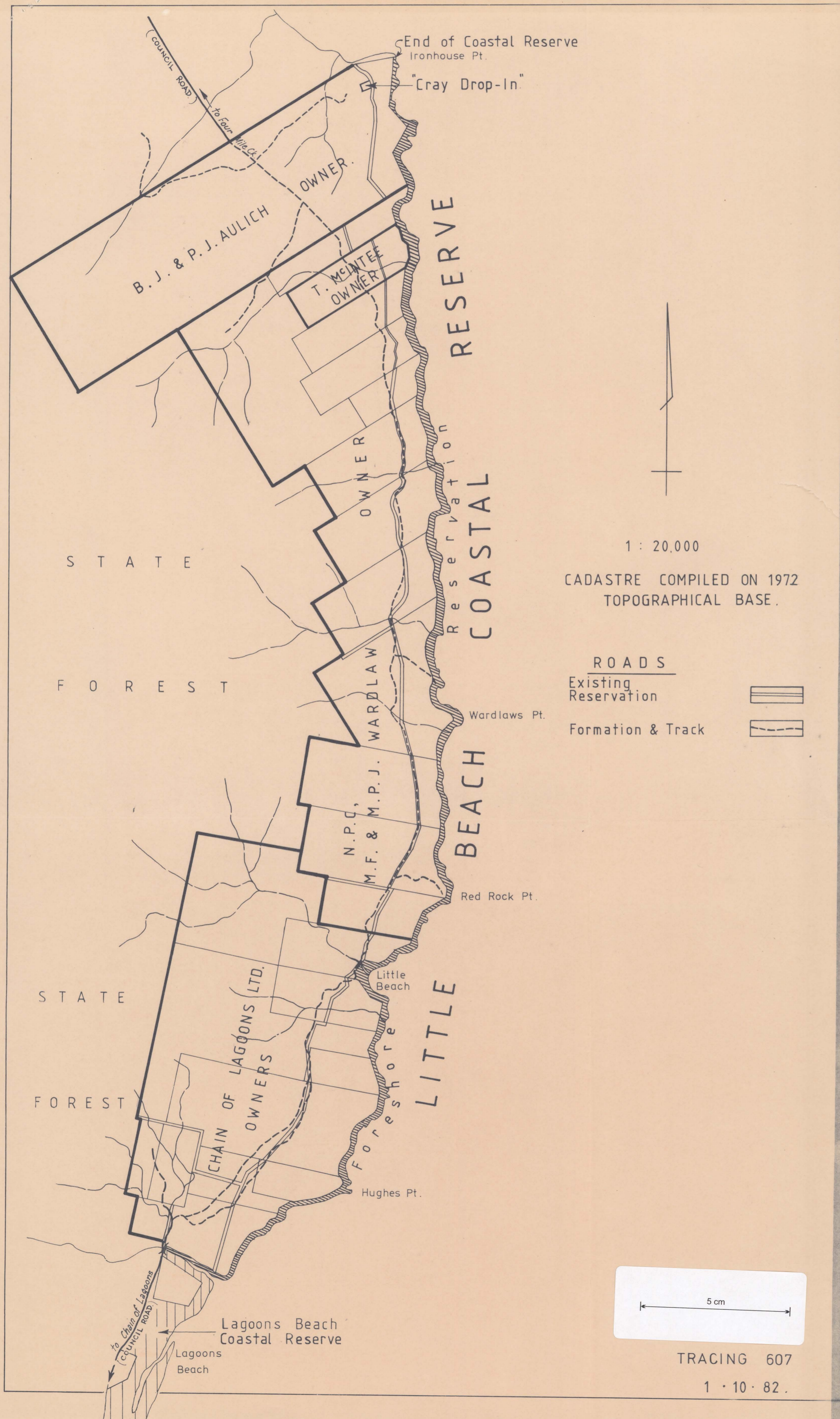
PARISHES OF SPILSBY AND RUSHCROFT

LITTLE PINE LAGOON LAKESIDE RESERVE

351 HECTARES OR THEREABOUTS

All that area of land situate in the Land Districts of Cumberland and Lincoln, Parishes of Spilsby and Rushcroft containing 351 hectares or thereabouts as the same is shown surrounded by a heavy black line on Land Management Plan 250 filed and registered in the Office of the Director-General of Lands at Hobart SUBJECT TO an easement in favour of the Hydro-Electric Commission over the areas shown on the said LM 250 as: flooding easement; lot 1 containing 2.605 ha; and lot 2 containing 6604m²; the said easement being more particularly described in the Grant of Easement Volume 31 Folio 1431 filed and registered in the Office of the Registrar of Deeds at Hobart (PF 13988).








1 : 20,000

CADASTRE COMPILED ON 1972 TOPOGRAPHICAL BASE.

ROADS

Existing Reservation 

Formation & Track 



TRACING 607

1 · 10 · 82.



CROWN LANDS ACT, 1976

ORDER No. 121 OF 1982

In pursuance and exercise of the powers conferred on me by Section 8 of the Crown Lands Act, 1976, I IAN MAXWELL BRAID
being and as the Minister for the time being administering that Act, hereby make the following order:—

Crown Lands
(Public Recreation and Amusement and Land Conservation)
Order 1982

1. Short title.

This order may be cited as the Crown Lands (Public Recreation and Amusement and Land Conservation) Order, 1982 .


2. For the purposes of Section 8 of the Crown Lands Act, the land described in the Schedule hereto is reserved to the Crown for Public Recreation and Amusement and Land Conservation purposes to be known as Little Beach Coastal Reserve.

SCHEDULE

Land District of Cornwall
Parishes of Kendall and Gray
Little Beach Coastal Reserve
50 Hectares or Thereabouts

All that area of land situate in the Land District of Cornwall Parishes of Kendall and Gray containing 50 hectares or thereabouts and extending to low water mark on the Tasman Sea as the same is shown on the attached copy of Tracing 607 filed in the Office of the Director-General of Lands (G7194).

Dated this thirteenth day of October 1982


Minister administering the Crown Lands Act 1976

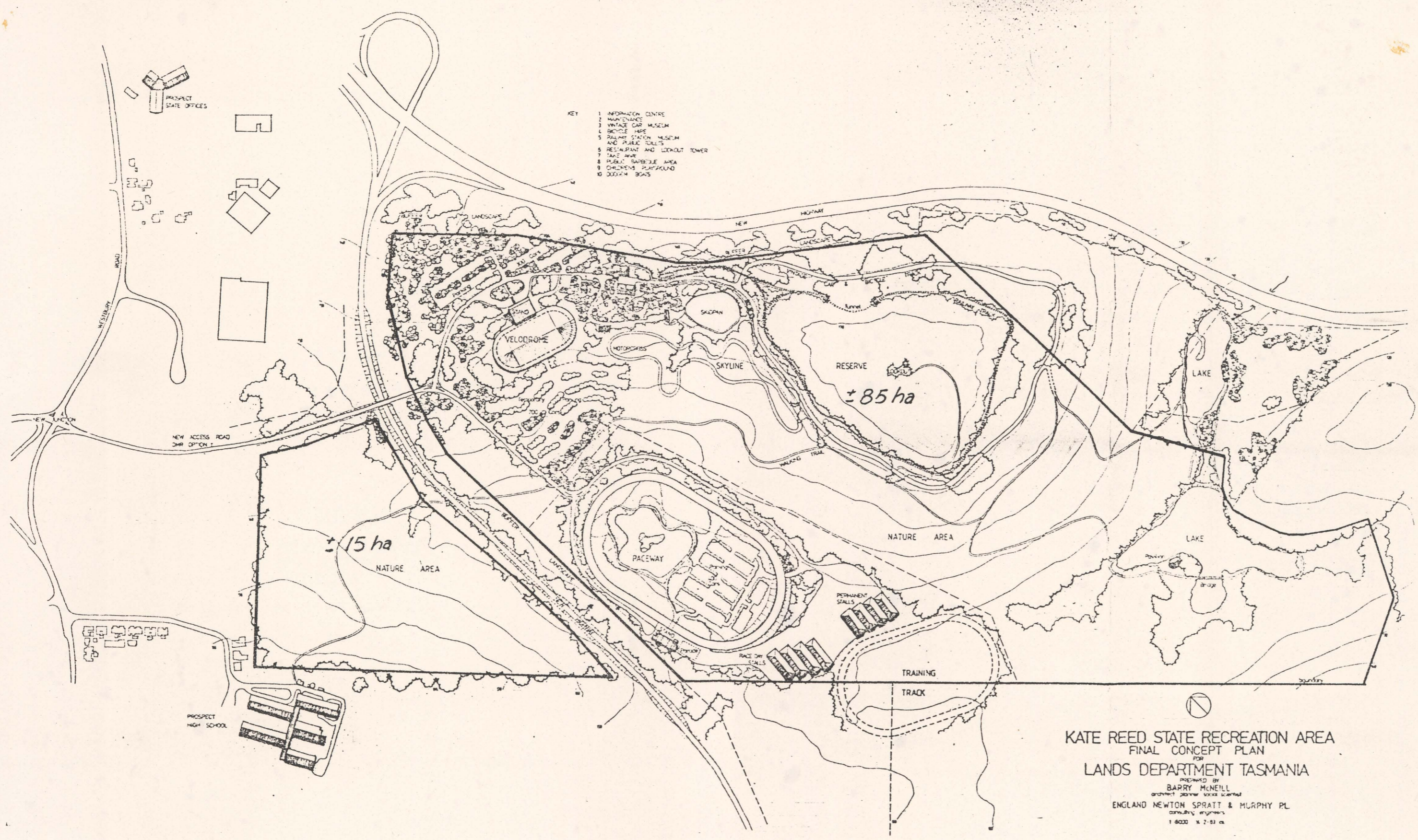



1. TRELOGGERS TRACK ADDED AND EXCLUDED FROM AREA	12-12-82	Drawn	B.L. 11-12-80	Scale 1:10 000	Authority	L.M.	S.R. No.	Checked & found correct for Registration	CENTRAL	SURVEY DIVISION LANDS DEPARTMENT TASMANIA	REGISTERED PLAN NUMBER
2. ST. HELENS LANDSLIP COASTAL PROTECTION RESERVE NAME CHANGE	12-12-82	Supervised	A.W. 13-12-80	Datum/Vertical	Reference	G 2687	Order No.	164 of 80	Date		
Amendments	Date	Approved	Surveyed	Field Book/Level Book	Contour Interval	Approved	Surveyor General	Date	Registrar	C.P.O.	PLAN OFFICE

P.342/106



PARNILLA COASTAL RESERVE
 SOUTH AFRICAN NATIONAL PARKS SERVICE
 1:50,000
 1981



- KEY
- 1 INFORMATION CENTRE
 - 2 MAP CHANGES
 - 3 VINTAGE CAR MUSEUM
 - 4 BIKEWAY
 - 5 RAILWAY STATION MUSEUM AND PLAZA TALLS
 - 6 RESTAURANT AND LOOKOUT TOWER
 - 7 TAKE AWAY
 - 8 PUBLIC BARBECUE AREA
 - 9 CHILDREN'S PLAYGROUND
 - 10 DOCKING BEAMS

KATE REED STATE RECREATION AREA
 FINAL CONCEPT PLAN
 LANDS DEPARTMENT TASMANIA
 PREPARED BY
 BARRY McNEILL
 ARCHITECT PARTNER VANCE KILGARD
 ENGLAND NEWTON SPRATT & MURPHY PL
 CONSULTING ENGINEERS
 1/8000 N 2/81 08

701/2489



LANDS DEPARTMENT



PHONE: 2866
INQUIRIES: Mr Abbott
OUR FILE: G 7862
YOUR REF:

134 MACQUARIE STREET
OR G.P.O. BOX 44 A
HOBART, TAS. 7001

6 June 1983

The Director of Mines,
Mines Department.

OF M.	E.O.	AD
SEARCHED	JUN 1983	E & IL
DEPT. OF MINES		GT.
REF. No. 5030/53		

KATE REED STATE RECREATION AREA

The above Lands Recreation Area, (Serial No. 107), was formally reserved by Crown Lands Order Number 81 of 1983 on 27 May 1983.

... A copy of the Order and a plan of the area reserved is attached for your information.

D.T. Doyle
DIRECTOR-GENERAL OF LANDS

Encl.



CROWN LANDS ACT, 1976

ORDER No. 81 OF 1983

In pursuance and exercise of the powers conferred on me by Section 8 of the Crown Lands Act, 1976, I IAN MAXWELL BRAID
being and as the Minister for the time being administering that Act, hereby make the following order:—

Crown Lands (Public Recreation and Amusement
and Land Conservation)

Order 19 83

1. Short title.

This order may be cited as the Crown Lands (Public Recreation and Amusement and Land Conservation) Order, 19 83 .

2. For the purposes of Section 8 of the Crown Lands Act, the land described in the Schedule hereto is reserved to the Crown for Public Recreation and Amusement and Land Conservation purposes to be known as Kate Reed State Recreation Area.

SCHEDULE

Town of St. Leonards
Kate Reed State Recreation Area
100 Hectares or Thereabouts

All that area of land situate in the Town of St. Leonards containing 100 hectares or thereabouts as the same is shown surrounded by heavy black lines on the plan attached hereto. (G.7862).

Dated this twenty-seventh day of May

19 83

Minister administering the Crown Lands Act 1976