



LANDS DEPARTMENT




PHONE: 2866
INQUIRIES: Mr. Abbott
OUR FILE: PF 7665
YOUR REF:

134 MACQUARIE STREET
OR G.P.O. BOX 44 A
HOBART, TAS. 7001

22 June 1983

The Director of Mines,
Mines Department



GT.
DJJ.

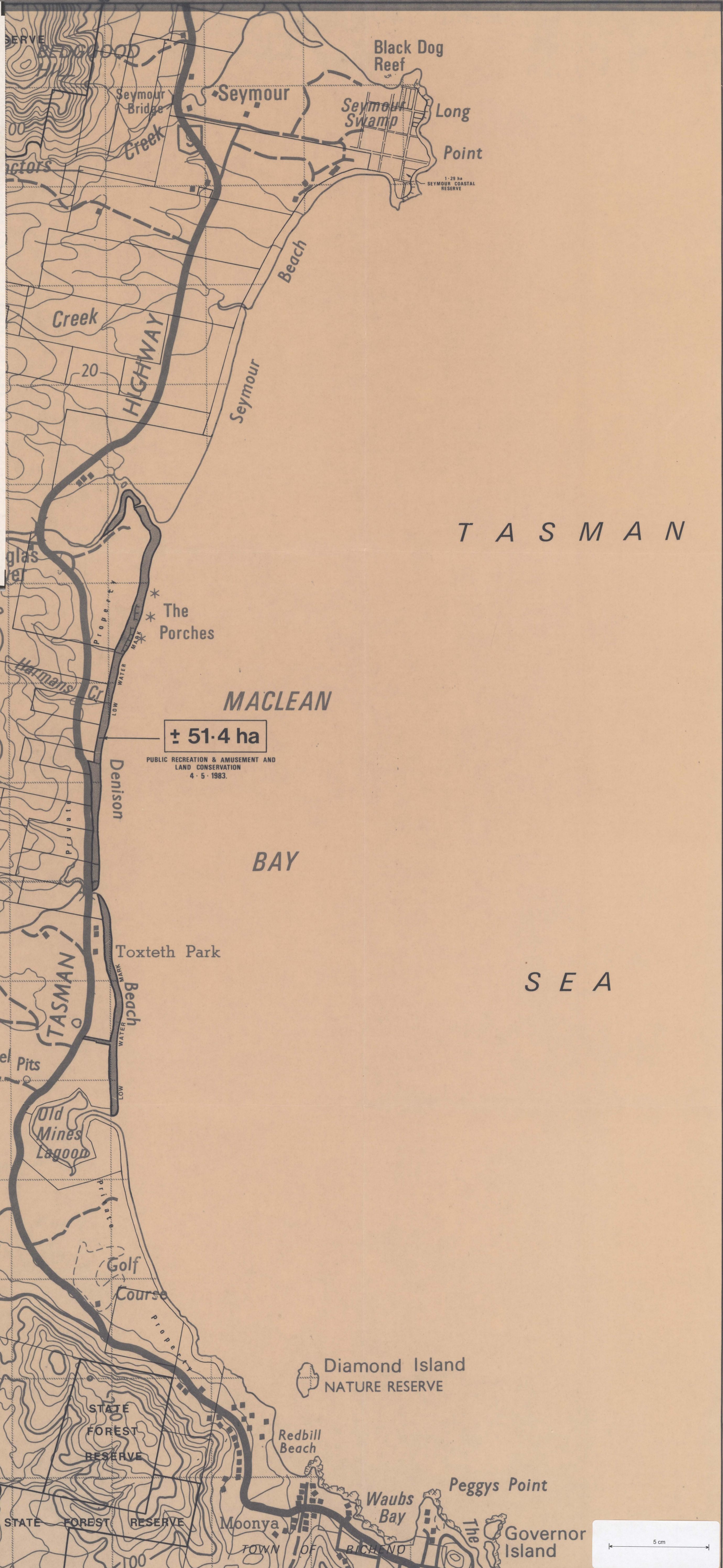
DENISON RIVULET COASTAL RESERVE

The above Lands Recreation Area, (Serial No. 37), was originally reserved by Crown Lands Order during 1980.

The reservation was updated by Crown Lands Order 55 of 1983 on 4 May 1983 and a copy of the Land Management plan referred to therein ... is enclosed for your information.

[Handwritten signature]
D.T. Doyle
DIRECTOR-GENERAL OF LANDS

Encl.



T A S M A N


MACLEAN

± 51.4 ha


PUBLIC RECREATION & AMUSEMENT AND
LAND CONSERVATION
4.5.1983.

BAY

S E A



Drawn	B.L. 21283	Scale	1 20 000	Authority	MANAGEMENT	S.R. No.	Checked & found correct for Registration	CENTRAL	SURVEY DIVISION	LANDS DEPARTMENT	TASMANIA	REGISTERED PLAN NUMBER
Supervised		Datum/Vertical	A.H.D.	Reference	P.F. 7665	Order No.	55	Date	8.11.83			L.M.
Surveyed	Field Book Level Book	Datum/Horizontal	A.M.G.	Approved	<i>[Signature]</i>	of	2054	Date	1983			248
Amendment	Date	Approved	Contour Interval	20 metres	Surveyed	General	2.4.73	Register	C.P.O.	PLAN OFFICE		



Faint, illegible text at the bottom of the page, possibly a header or footer, including what appears to be a date and some numbers.