






Amendments		Date	Approved	Drawn G.M. 6-3-80	Scale 1:1800 Approx	Authority L.M.	S.R. No.	Checked & found correct for Registration	CENTRAL	SURVEY DIVISION LANDS DEPARTMENT TASMANIA	REGISTERED PLAN NUMBER
				Supervised D.R.	Datum (Vertical)	Reference P.F. 4210	Order No.	Date 20-3-80		MT. NELSON SIGNAL STATION RESERVE	L.M.
				Surveyed Field Book Level Book	Datum (Horizontal)	Approved <i>[Signature]</i>	Date	Registrar C.P.O.		PLAN OFFICE	167

P.342/20



SURVEY DIVISION LANDS DEPARTMENT TASMANIA	 DEPARTMENT OF LANDS AND PLANNING TASMANIA	Date of Issue: _____ Issue No: _____	Title: _____ Subtitle: _____
MT NELSON SIGNAL STATION RESERVE	Scale: _____ Author: _____	Date of Revision: _____ Revision No: _____	Project No: _____ Drawing No: _____