
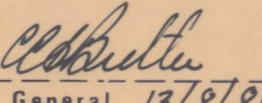



G 5241 W.A.G. Walker Lessees for 20 yrs. from 1.7.81		Drawn R.M.H. 22-7-81	Scale 1:10 000	Authority LAND MANAGEMENT	S. R. No. _____	Checked & found correct for Registration	CENTRAL  PLAN OFFICE	SURVEY DIVISION - LANDS DEPARTMENT - TASMANIA	REGISTERED PLAN NUMBER
Amendments _____ Date _____ Approved _____		Supervised B.L.L. 22-7-81	Datum (Vertical) A.H.D. Datum (Horizontal) A.M.G.	Reference G.5241	Order No. 122 of 81	Date 14. 8. 81			
		Surveyed Field Book _____ Book _____	Contour Interval - 25 metres	Approved  Surveyor General 13/8/81	Date _____	Registrar C.P.D.	W.A.G. WALKER RHODODENDRON RESERVE		L.M. 221



534

F.W.

THE NATIONAL ARCHIVES

AMERICAN OVERSIGHT PROJECT

AMERICAN OVERSIGHT PROJECT

