

CROWN LANDS ACT, 1976  
ORDER No. 52 OF 1983

In pursuance and exercise of the powers conferred on me by Section 8 of the Crown Lands Act, 1976, I IAN MAXWELL BRAID being and as the Minister for the time being administering that Act, hereby make the following order:—

*Crown Lands*  
(Public Recreation and Amusement and Land Conservation)  
Order 1983

- Short title.  
This order may be cited as the Crown Lands (Public Recreation and Amusement and Land Conservation) Order, 1983.
- For the purposes of Section 8 of the Crown Lands Act, the land described in the Schedule hereto is reserved to the Crown for Public Recreation and Amusement and Land Conservation purposes to be known as Four Mile Creek Coastal Reserve.

SCHEDULE

Land District of Cornwall  
Parish of Kendall and Town of Falmouth  
Four Mile Creek Coastal Reserve  
49 Hectares or Thereabouts

All that area of land situate in the Land District of Cornwall Parish of Kendall and Town of Falmouth containing 49 hectares or thereabouts and extending to low water mark on the Tasman Sea as the same is shown as ±17ha and ±32ha and surrounded by heavy black lines on Land Management Plan 241 filed and registered in the Office of the Director-General of Lands at Hobart (Lic.1661).

Dated this twenty-second day of April 1983





*Ian Maxwell Braid*  
Minister administering the Crown Lands Act 1976

Reserved for Public Recreation & Amusement & Land Conservation. Order No 52 of 83.

Drawn	BLL (D.S.B.)	Scale	1 : 20,000	Authority	Land Management	S.P. No.	—	Checked & found correct	—	CENTRAL
Supervised	—	Datum/Vertical	A.H.D.	Reference	Lic. 1661	Order	52 of 83	Date	14-4-83	SURVEY DIVISION LANDS DEPARTMENT TASMANIA
Designed	—	Datum/Horizontal	A.M.G.	Approved	<i>Whitely</i>	Date	22-4-83	Register	C.P.G.	
Checked	—	Contour Interval	20 m.	Survey	—	—	—	—	—	REGISTERED PLAN NUMBER

FOUR MILE CREEK COASTAL RESERVE L.M. 241

P.342/18



Total area 2914

1770

1000

1000

1000