



CROWN LANDS ACT, 1976
ORDER No. 49 OF 1983

In pursuance and exercise of the powers conferred on me by Section 8 of the Crown Lands Act, 1976, I IAN MAXWELL BRAID being and as the Minister for the time being administering that Act, hereby make the following order:—

Crown Lands (Public Recreation and Amusement and Land Conservation)
Order 1983

1. Short title.

This order may be cited as the Crown Lands (Public Recreation and Amusement and Land Conservation) Order, 1983.

2. For the purposes of Section 8 of the Crown Lands Act, the land described in the Schedule hereto is reserved to the Crown for Public Recreation and Amusement and Land Conservation to be known as Surveyors Bay Coastal Reserve.

SCHEDULE

Land District of Kent
Parish of Thanet and Town of Surveyors Bay
Surveyors Bay Coastal Reserve
55 Hectares or thereabouts






All that area of land situate in the Land District of Kent Parish of Thanet and Town of Surveyors Bay containing 55 hectares or thereabouts and extending to low water mark on the Huon River as the same is shown surrounded by a heavy black line on LM Plan 239 filed and registered in the office of the Director-General of Lands at Hobart. Excluding therefrom the shack sites shown as lots 1 to 14 on Plan 5622 filed and registered in the office of the Director-General of Lands at Hobart (G3984)

Dated this twenty-first day of April 1983

Ian Maxwell Braid
Minister administering the Crown Lands Act 1976



Reserved for Public Recreation & Amusement & Land Conservation. Order No 49 of 83.		Drawn P.J.N. 9-6-82	Scale 1:20000	Authority Lands	S.R. No.	Checked & found correct for Registration	CENTRAL SURVEY DIVISION - LANDS DEPARTMENT - TASMANIA	REGISTERED PLAN NUMBER
		Supervised	Datum/Vertical A.H.D. Datum/Horizontal A.G.M.	Reference G3984	Order No 49 of 83	Date 25.3.83	SURVEYORS BAY COASTAL RESERVE	L.M. 239
		Surveyed Field Book Level Book	Contour Interval 20m.	Approved <i>[Signature]</i> Surveyor General 21-4-83	Date 21-4-83	Registrar C.P.O.		
Amendments	Date	Approved	PLAN OFFICE					



Faint, illegible text or markings at the bottom of the page, possibly bleed-through from the reverse side.