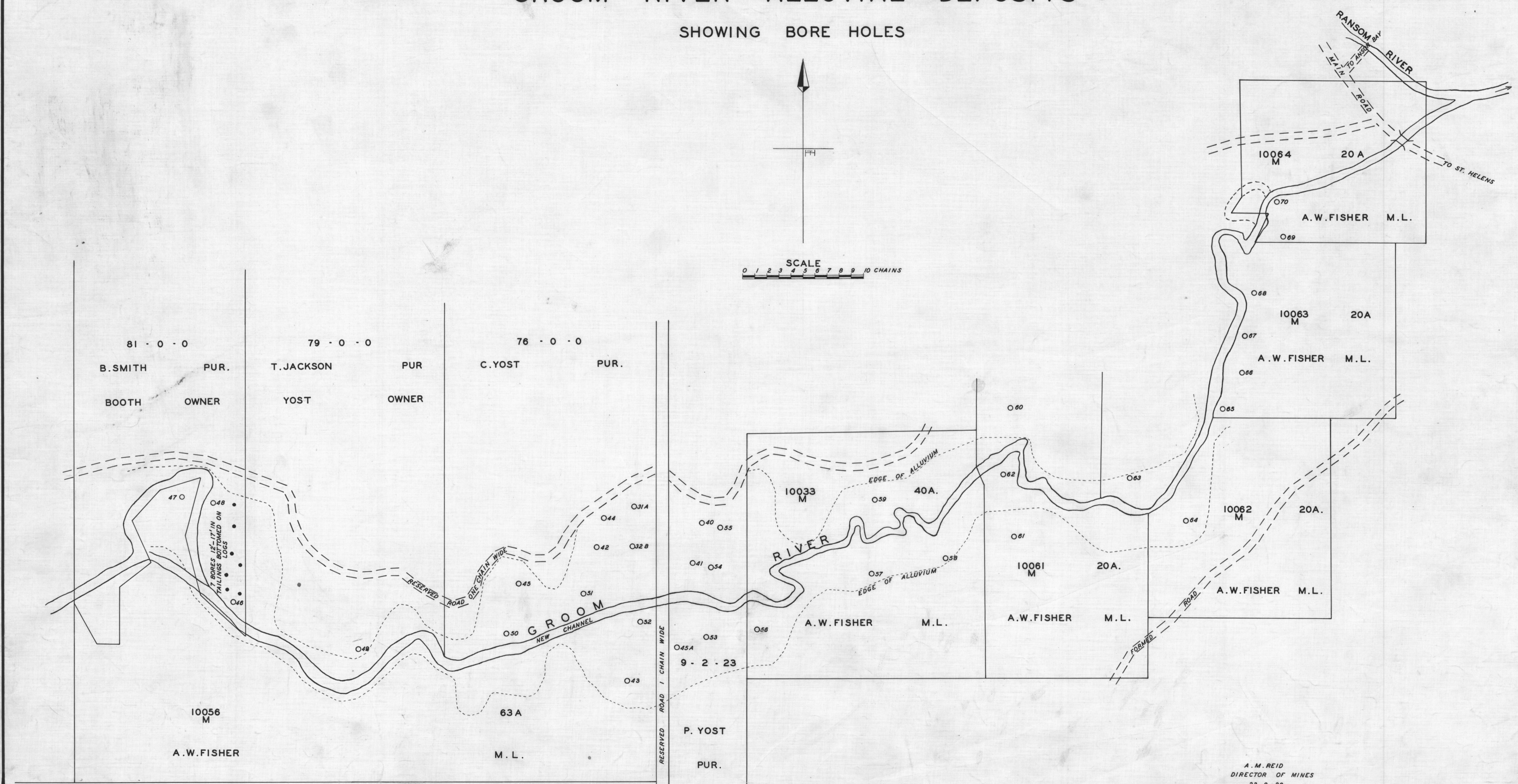
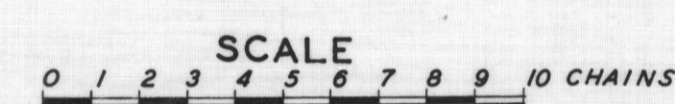
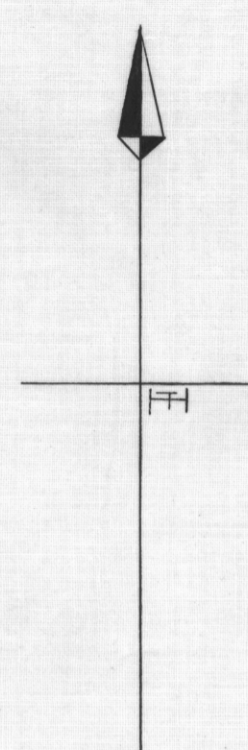


GROOM RIVER ALLUVIAL DEPOSITS

SHOWING BORE HOLES

XIX



81 - 0 - 0
B. SMITH PUR.
BOOTH OWNER

79 - 0 - 0
T. JACKSON PUR.
YOST OWNER

76 - 0 - 0
C. YOST PUR.

10056 M
A. W. FISHER

63 A
M. L.

RESERVED ROAD 1 CHAIN WIDE
P. YOST PUR.

10033 M
40A.
A. W. FISHER M. L.

10061 M
20A.
A. W. FISHER M. L.

10062 M
20A.
A. W. FISHER M. L.

10063 M
20A
A. W. FISHER M. L.

10064 M
20 A
A. W. FISHER M. L.

470
7 BORES 15-17 IN
FALLINGS BOTTOMED ON
LOGS

A. M. REID
DIRECTOR OF MINES
23-8-28

757 A

119

5 cm

757/41

9-757