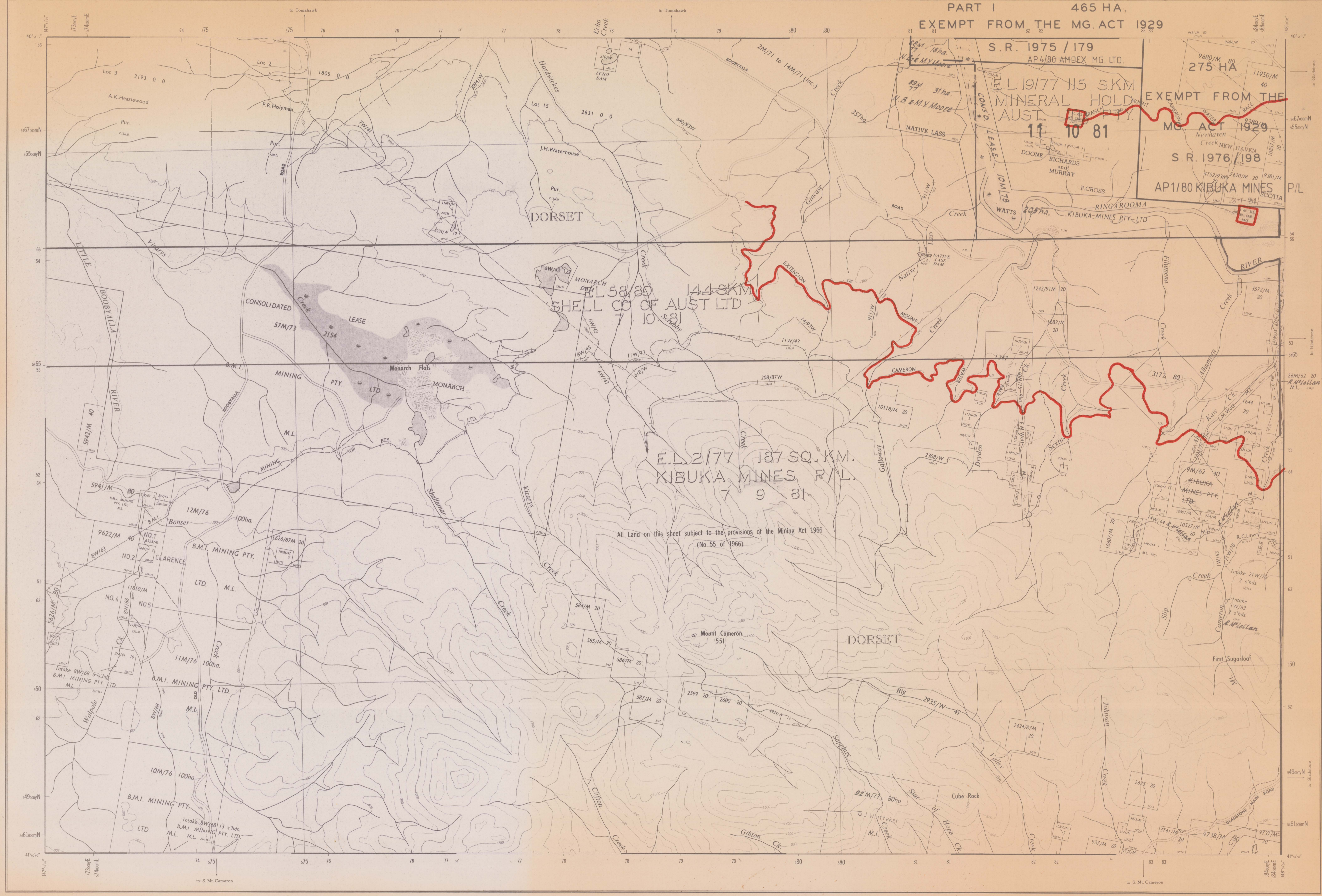


P. 4-75  
1/12

# MINERAL CHART TOMAHAWK 2 SOUTH 3

PART I 465 HA.  
EXEMPT FROM THE MG. ACT 1929

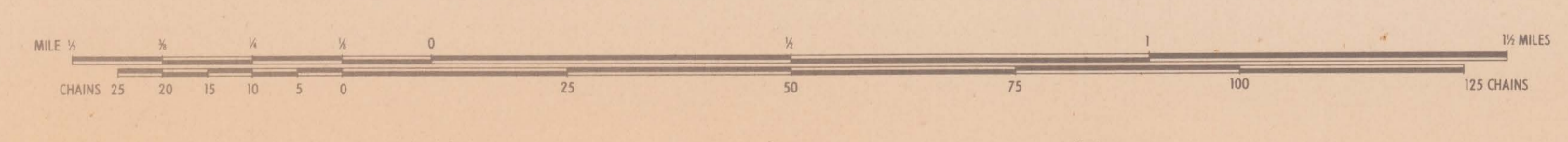
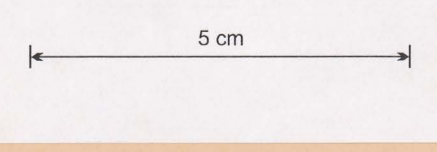
SHEET No. 8416-II-SE-5



E.L. 58/80 144 SQ. KM.  
SHELL CO OF AUST LTD  
7 10 31

E.L. 2/77 187 SQ. KM.  
KIBUKA MINES R/L.  
7 9 31

All Land on this sheet subject to the provisions of the Mining Act 1966  
(No. 55 of 1966)



SCALE:-20 CHAINS TO 1 INCH  
CONTOUR INTERVAL 100 FEET



PRODUCTION:- In compliance with National Mapping Standards by the MINS DEPARTMENT, 1964  
 DATUM:- AGOD  
 PROJECTION:- UTM  
 LEVEL DATUM:- Mean Sea Level at Sydney  
 MAGNETIC DATUM:- 1950  
 GRID COORDINATES:- Based on Longitude 147° 00' E. Australian Map Grid Zone 55. False origin 500,000 metres West and 10,000,000 metres South of the True Origin of the Zone.

- Road Surface.....
- Vehicular Track.....
- Railway or Tram.....
- Abandoned Railway or Tram.....
- Track.....
- Embarkment Cutting.....
- Power Transmission Line.....
- Water Race.....
- Topographic Station.....
- Contours.....
- Swamp or Marsh.....
- Waterfall, Rapid.....
- Waterhole.....
- BOUNDARIES - Land District.....
- Mineral Survey Line.....
- Town.....
- Purchased Lot Survey Line.....
- Subject to Survey Line.....

EXTERNAL MARGIN TICKS ARE 1000 METRE INTERVALS OF THE AUSTRALIAN MAP GRID ZONE 55  
 Mineral Lease Application No. 9349/M  
 Mineral Lease area in Acres 20  
 Survey Areas: Acres, Rods, Perches 25 0 0  
 Survey Diagram Reference 2102

MINE NAME: BARNETT DORSET  
 Land District: DORSET  
 The representation of a boundary or other cadastral information on this map does not constitute evidence of its existence or location.  
 The representation of a road or track on this map is no evidence of the existence of a right of way.

INDEX TO ADJOINING SHEETS


TOMAHAWK 2N	TOMAHAWK 2E	CLARENDON 2N
TOMAHAWK 2S	TOMAHAWK 2W	CLARENDON 2S
WINDALAH 2N	WINDALAH 2E	FRASER 2N

SHEET SUBDIVISION OF THE NATIONAL INDEX

IV	I
III	II

Magnetic Variation from True North for the centre of this sheet approximately 13° 00' E 1950

MINES DRAFTING ROOM  
 Up to date as at 14 5 81  
 for Mining Information only



J. G. SYMONS  
 Director of Mines  
 Crown Copyright Reserved