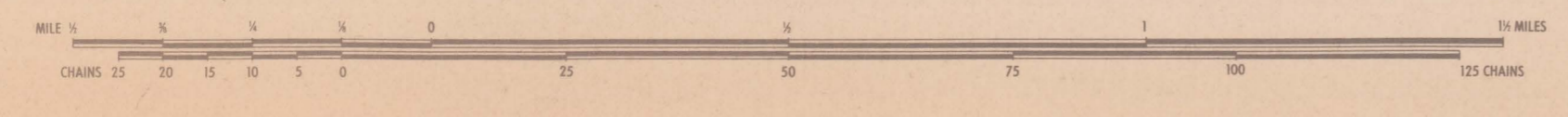
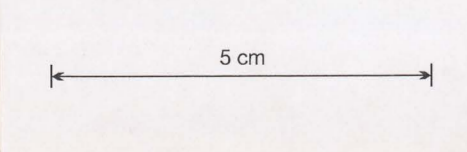
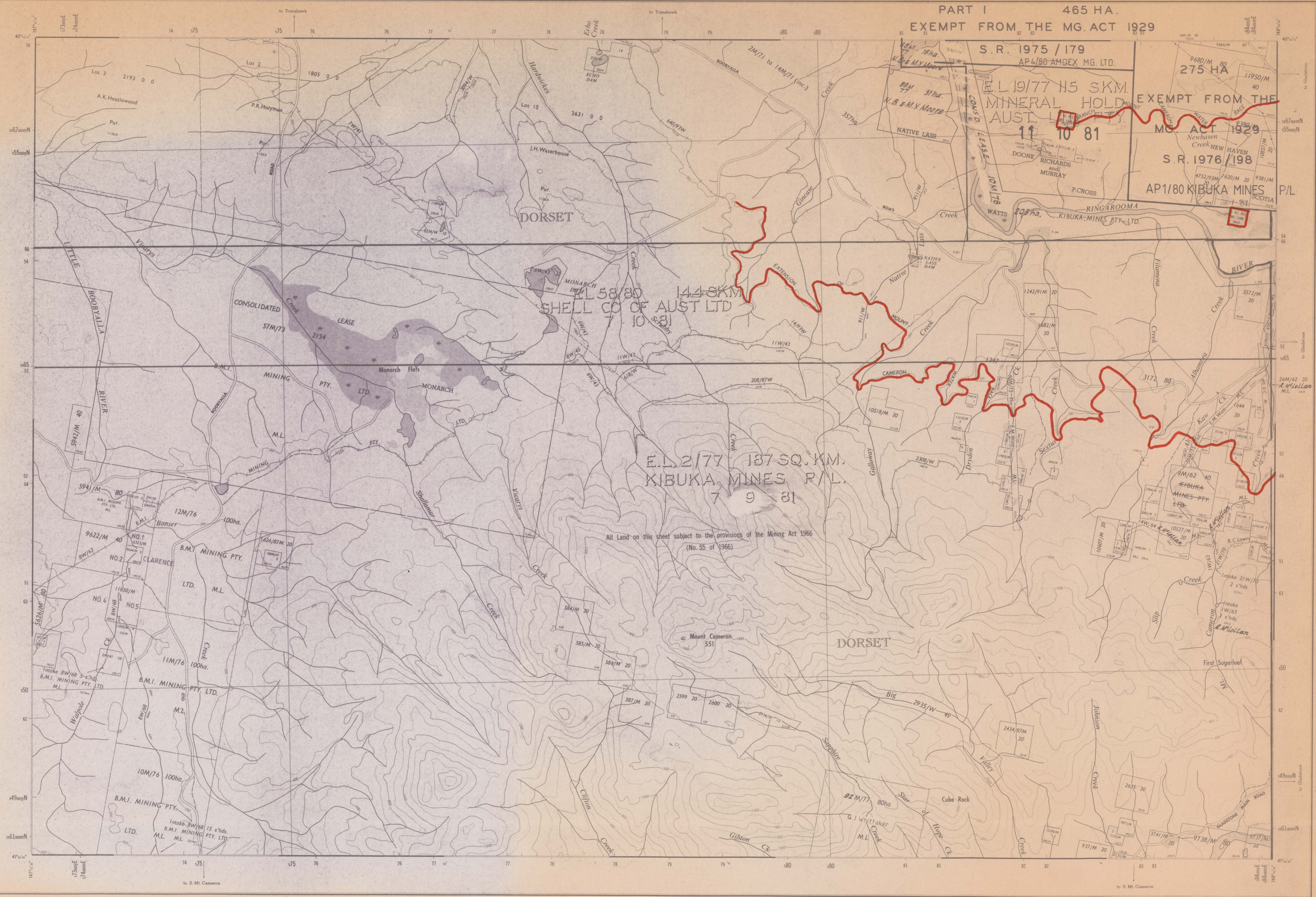


P. 475  
2/12


AUSTRALIA 1:15 840

# MINERAL CHART TOMAHAWK 2 SOUTH 3

SHEET No. 8416-11-SE-5



SCALE: 20 CHAINS TO 1 INCH  
CONTOUR INTERVAL 100 FEET



PRODUCTION—  
DETAIL—  
NOMENCLATURE—  
PROJECTION—  
LEVEL DATUM—  
HORIZONTAL DATUM—  
GRID CONVERGENCE—  
COORDINATES—

In compliance with National Mapping Standards by the MINES DEPARTMENT Hobart, 1977  
Aerial Photography 1964  
Approved by the Nomenclature Board of Tasmania  
Universal Transverse Mercator  
Mean Sea Level at Hobart  
2nd and 3rd order Triangulation on Australian Geodetic Datum, 1966  
Based on Longitude 147° 00' E  
Australian Map Grid Zone 56  
False origin 50,000 metres West and 10,000,000 metres South of the True Origin of the Zone

|                           |                           |
|---------------------------|---------------------------|
| Road Surfaced             | Contours                  |
| Vehicular Track           | Swamp or Marsh            |
| Railway or Tram           | Waterfall, Rapid          |
| Abandoned Railway or Tram | Waterholes                |
| Track                     | BOUNDARIES— Land District |
| Embankment Cutting        | Mineral Survey Line       |
| Power Transmission Line   | Town                      |
| Water Race                | Purchased Lot Survey Line |
| Trigonometric Station     | Subject to Survey Line    |

EXTERNAL MARGIN TICKS ARE 1000 METRE INTERVALS OF THE AUSTRALIAN MAP GRID ZONE 55  
Mineral Lease Application No. 9349/M  
Mineral Lease area in Acres 20  
Survey Area, Acres, Roads, Perches 25 0 0  
Survey Diagram Reference 2102  
Mine Name BARNETT  
Land District DORSET  
The representation of a boundary or other cadastral information on this map does not constitute evidence of its existence or location  
The representation of a road or track on this map is no evidence of the existence of a right of way

INDEX TO ADJOINING SHEETS

|             |             |              |
|-------------|-------------|--------------|
| TOMAHAWK IX | TOMAHAWK IX | GLAISTONE IX |
| TOMAHAWK IX | TOMAHAWK IX | GLAISTONE IX |
| WINSALAH IX | WINSALAH IX | FRASER IX    |

SHEET SUBDIVISION OF THE NATIONAL INDEX

|     |    |
|-----|----|
| IV  | I  |
| III | II |
| III | II |

Magnetic Variation from True North for the centre of this sheet approximately 17° 00' E 1970

MINES DRAFTING ROOM  
Up to date as at  
14 5 81  
for Mining Information only



Crown Copyright Reserved