

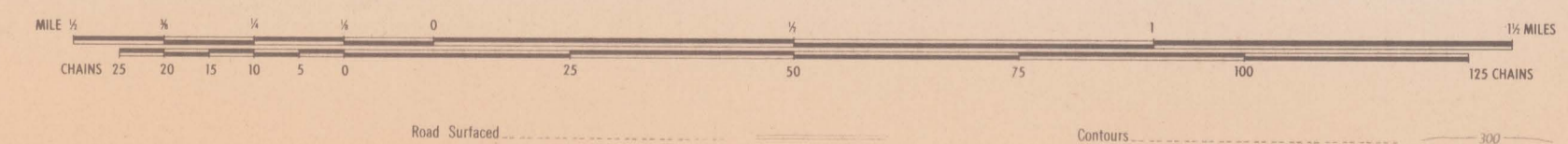
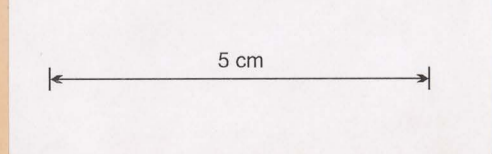
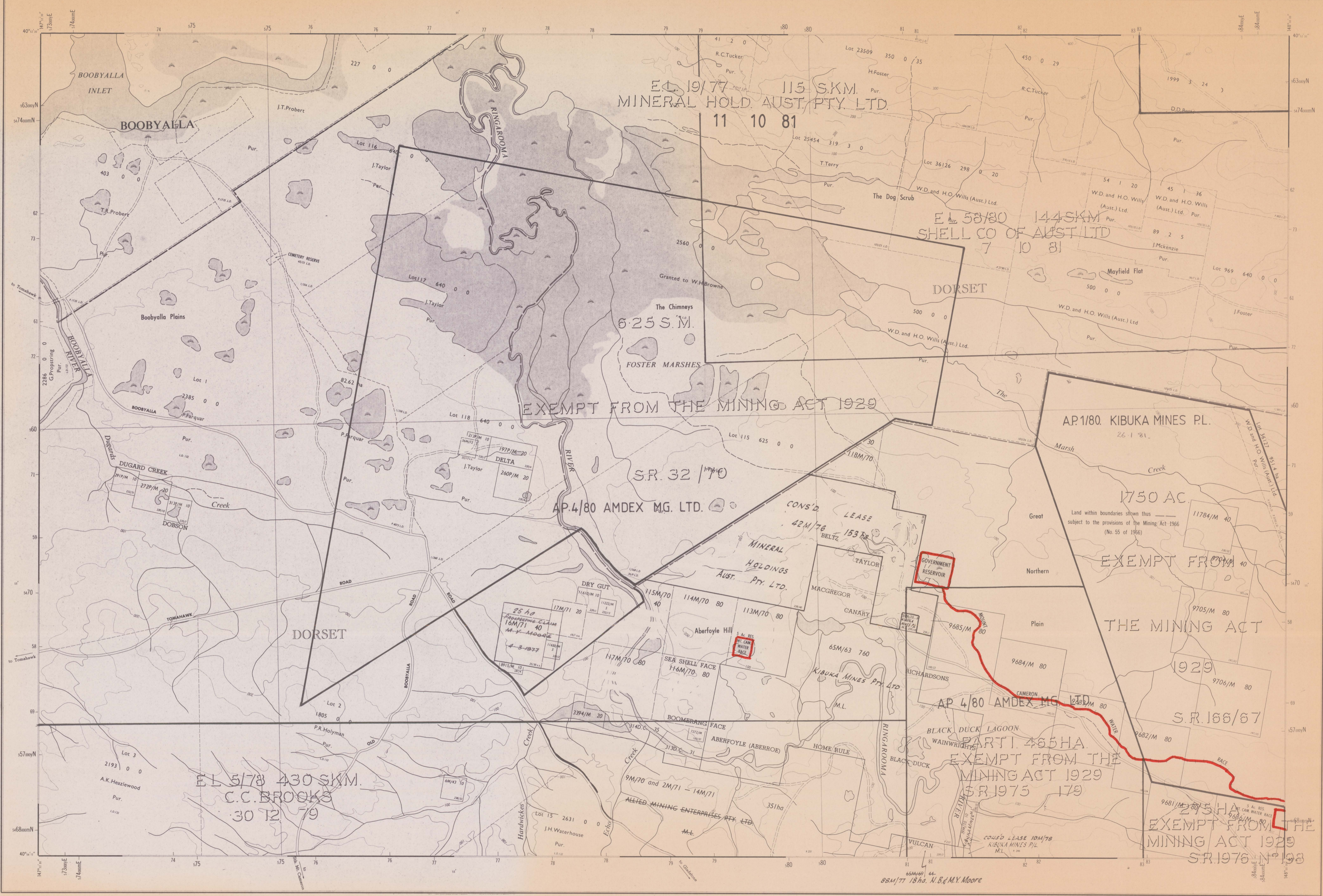
P. 475
3/12

3A

AUSTRALIA 1:15,840

MINERAL CHART TOMAHAWK 2 NORTH

SHEET No. 8416-II-SE-N



SCALE: 20 CHAINS TO 1 INCH
CONTOUR INTERVAL 50 FEET

EXTERNAL MARGIN TICKS ARE 1000 METRE INTERVALS OF THE AUSTRALIAN MAP GRID ZONE 55
Mineral Lease Application No. 9349/M

Mineral Lease area in Acres: 20
Survey Areas: Acres, Rods, Fathoms: 25 0 0
Survey Diagram Reference: 2020

Mine Name: BARNETT
DORSET

The representation of a boundary or other cadastral information on this map does not constitute evidence of its existence or location.
The representation of a road or track on this map is no evidence of the existence of a right of way.

INDEX TO ADJOINING SHEETS

TOMAHAWK 15	TOMAHAWK 25	WAINWRIGHTS 15
TOMAHAWK 18	TOMAHAWK 28	WAINWRIGHTS 18
TOMAHAWK 21	TOMAHAWK 31	WAINWRIGHTS 21

SHEET SUBDIVISION OF THE NATIONAL INDEX

IV	I
18	18
19	19
20	20

Magnetic Variation from True North for the centre of this sheet approximately 12° 30' 1973

MINES DRAFTING ROOM
Up to date as at
14 5 81
for Mining Information only



Crown Copyright Reserved