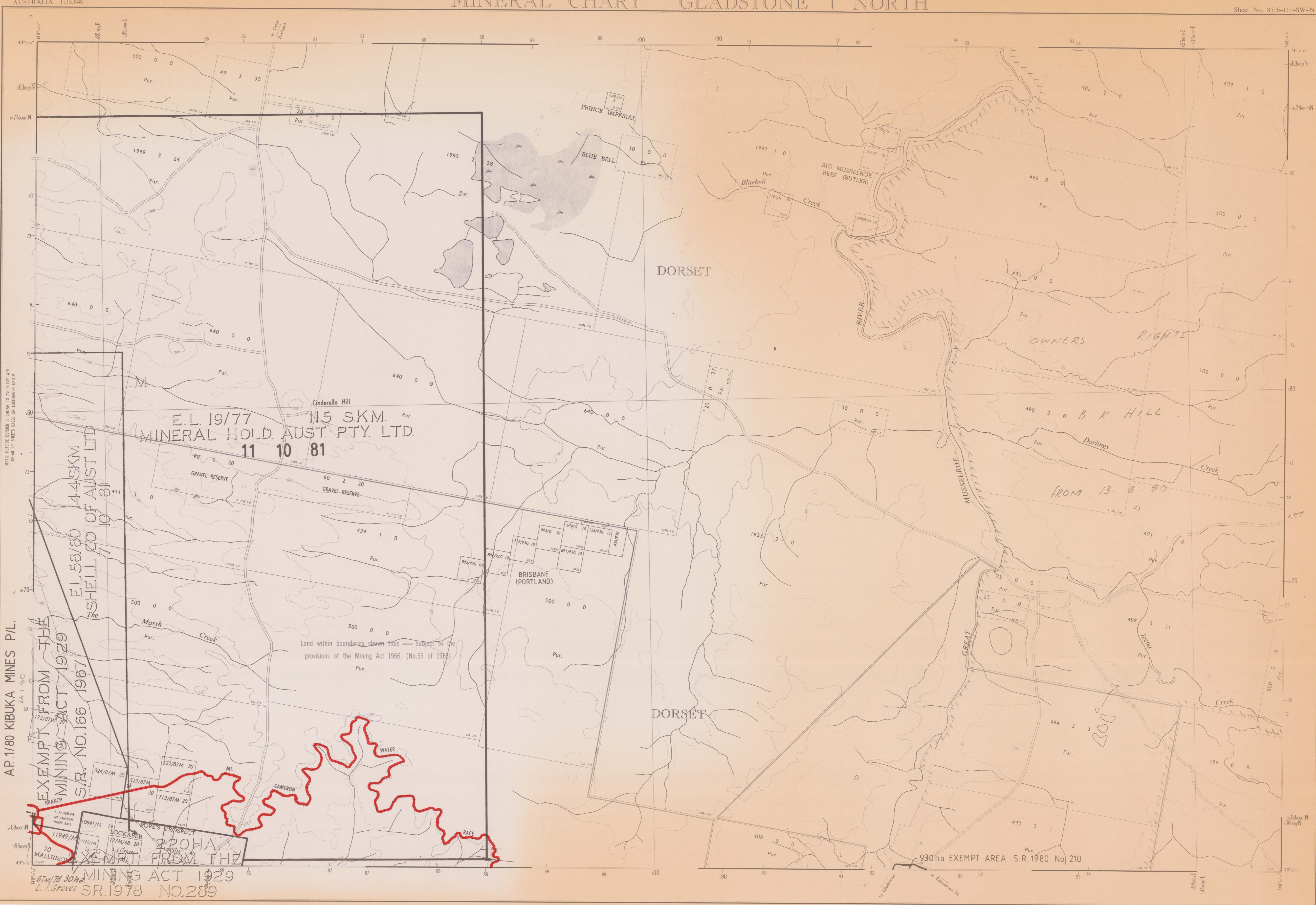


P. 475
5/12

MINERAL CHART GLADSTONE 1 NORTH

Sheet No. 8516-111-SW-N



DETAIL OUTSIDE BORDER IS SHOWN TO AVOID GAP WITH
DETAIL OF SHEETS BASED ON LIGNUMER DATUM

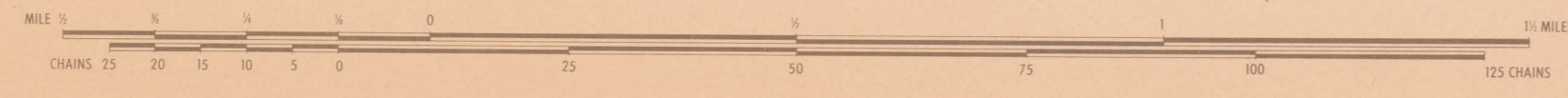
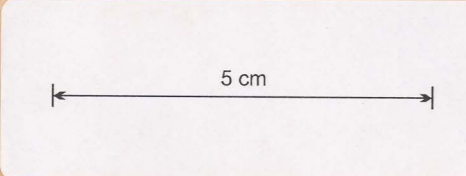
AP. 1/80 KIBUKA MINES P/L.
EXEMPT FROM THE
MINING ACT 1929
S.R. NO. 166 1967
EL. 58/80 14.4 S.K.M.
SHELL CO. OF AUST LTD
7/10 81

E.L. 19/77 115 S.K.M.
MINERAL HOLD. AUST. PTY. LTD.
11 10 81

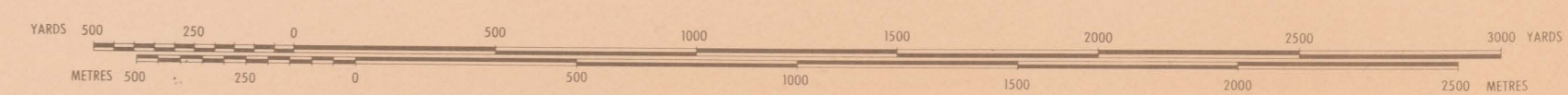
POHA
EXEMPT FROM THE
MINING ACT 1929
S.R. 1978 NO. 289

FROM 13.8.80

930 ha EXEMPT AREA S.R. 1980 No. 210



SCALE: 20 CHAINS TO 1 INCH
CONTOUR INTERVAL 50 FEET



PRODUCTION -
DETAIL
NOMENCLATURE
PROJECTION
LEVEL DATUM
HORIZONTAL DATUM
GRID CONVERGENCE
CO-ORDINATES

- Road Surfaced
- Vehicle Track
- Railway or Tram
- Abandoned Railway or Tram
- Track
- Embankment, Cutting
- Power Transmission Line
- Water Race
- Topographic Station
- Contours
- Swamp or Marsh
- Waterfall, Road
- Waterhole
- BOUNDARIES - Land District
- Mineral Survey Line
- Town
- Purchased Lot Survey Line
- Subject to Survey Line

EXTERNAL MARGIN TICKS ARE 1000 METRE INTERVALS OF THE AUSTRALIAN MAP GRID ZONE 55
Mineral Lease Application No. 9349/M
Mineral Lease area in Acres 20
Survey Area, Acres, Roods, Poles 25 0 0
Survey Diagram Reference 20/2
Map Name BARNETT
Land District DORSET
The representation of a boundary or other cadastral information on this map does not constitute evidence of its existence or location
The representation of a road or track on this map is no evidence of the existence of a right of way

INDEX TO ADJOINING SHEETS

DORSET	MUSSELROE	MUSSELROE
25	15	25
DORSET	GLADSTONE	GLADSTONE
25	15	25
DORSET	GLADSTONE	GLADSTONE
25	15	25

SHEET SUBDIVISION OF THE NATIONAL INDEX

IV	I
11	11

Magnetic Variation from True North for the centre of this sheet approximately 1° 12' E (1971)

MINES DRAFTING ROOM
Up to date as at
14 5 81
for Mining Information only

