

P. 475  
7/12

# MINERAL CHART GLADSTONE 1 SOUTH

AUSTRALIA 1:15810

SHEET No. 8516 - III - SW - 8



Land within boundaries shown thus — subject to the provisions of the Mining Act, 1966. (No. 55 of 1966)

AP1180 KIBUKA MINES PL. 28/1/61  
EXEMPT FROM THE MINING ACT 1976

275 HA  
EXEMPT FROM THE MINING ACT 1976

10M/78  
CONS'D LEASE

30M/81  
SANTOS LIMITED

28M/81  
SANTOS LIMITED

27M/81  
SANTOS LIMITED

67M/78  
L.J. GROVES

66M/80  
SANTOS LIMITED


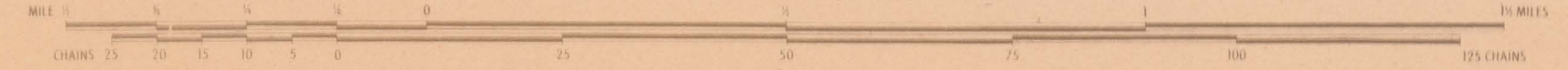
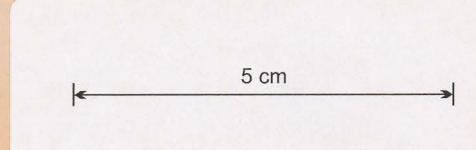
CONS'D LEASE  
ALLIED M.G. ENTERPRISES P/L

28M/75 32ha  
A.E. THOMAS

27M/75 16ha  
A.E. THOMAS

930 HA  
EXEMPT FROM THE MINING ACT 1976

OWNERS RIGHTS  
R.K. HILL  
FROM 13-24 80  
A.H. PAUL



DETAILED INFORMATION: PROJECTION: UTM, ZONE 50S, DATUM: GDA 1984, CONTROLS: ...

Actual Photography: 1980. Approved by the Representative Board of Tasmania. ...

Mineral Lease Application No. 10619/M  
Area in Acres 79  
Subject to Survey Line  
Survey Line  
Survey Area, Area, Bends, Pitches  
Survey Diagram Reference: VO 2 34  
MINE NAME: GRAND PRIZE  
LAND DISTRICT NAME: DORSET

The representation of a boundary or other cadastral information on this map does not constitute evidence of its existence or location.  
The representation of a road or track on this map is no evidence of the existence of a right of way.

INDEX TO ADJOINING SHEETS

MINERAL	1
ROAD	1
RAILWAY	1
WATER	1

SHEET SHOWINGS OF THE NATIONAL GRID

1	1
2	1
3	1
4	1
5	1
6	1
7	1
8	1
9	1
10	1

Magnetic Variation from True North for the centre of this sheet is approximately 22° 41' E 1980.

MINES DRAFTING ROOM  
Up to date as at 14 5 81  
for Mining Information only

