

P.475
9/12

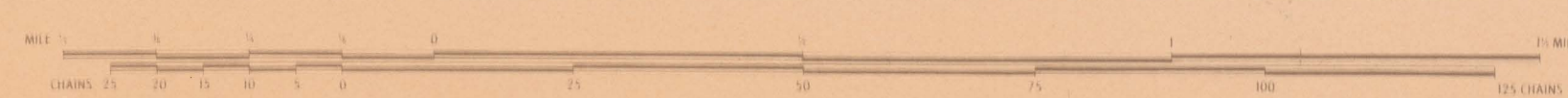

MINERAL CHART FRASER I NORTH

AUSTRALIA 1:15,040


SHEET NO. 3515-IV-NW-N



Land outside boundaries shown thus subject to the provisions of the Mining Act, 1966. (No. 55 of 1966)



SCALE 20 CHAINS TO 1 INCH



OTHER INFORMATION:
 PROJECTION: UTM
 COORDINATE SYSTEM: GDA 1984
 DATUM: GDA 1984
 EPOCH: 2011.0
 UNIT: METRE
 AXIS: EASTING, NORTHING
 CURVED GRID: NO
 FALSE EASTING: 500000
 FALSE NORTHING: 10000000
 SCALE FACTOR AT EQUATOR: 0.99960123150509
 SCALE FACTOR AT 10°S: 0.99960123150509
 SCALE FACTOR AT 20°S: 0.99960123150509
 SCALE FACTOR AT 30°S: 0.99960123150509
 SCALE FACTOR AT 40°S: 0.99960123150509
 SCALE FACTOR AT 50°S: 0.99960123150509
 SCALE FACTOR AT 60°S: 0.99960123150509
 SCALE FACTOR AT 70°S: 0.99960123150509
 SCALE FACTOR AT 80°S: 0.99960123150509
 SCALE FACTOR AT 90°S: 0.99960123150509


Road Surface
 Vehicle Track
 Foot or Pack Track
 Embankment, Cutting
 Railway Single Track
 Light Railway or Tram
 Waterfall, Dam
 Swamp or Marsh
 Town Boundary

Mineral Lease Application No. 10619/M
 Area in Acres 79
 Subject to Survey Title
 Survey Date 50 2 34
 Survey Diagram Reference 86/1
 Mine Name GRAND PRIZE
 Land District Name DORSET
 Water Race

The representation of a boundary or other cadastral information on this map does not constitute evidence of its existence or location.
 The representation of a road or track on this map is not evidence of the existence of a right of way.

INDEX TO ADJOINING SHEETS

DIRECTION	CLASSIFICATION	SECTION
NORTH	FRASER	25
EAST	FRASER	25
SOUTH	FRASER	25
WEST	FRASER	25



Magnetic Variation from True North for the centre of this sheet is approximately 17°48' E, 1965.
 G.M. 1 IN 1 MN
 Annual Change about 1/10"

MINES DRAFTING ROOM
 Up to date as at
14 5 81
 for Mining Information only

