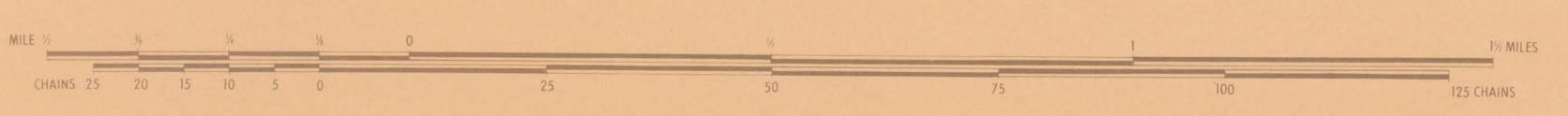
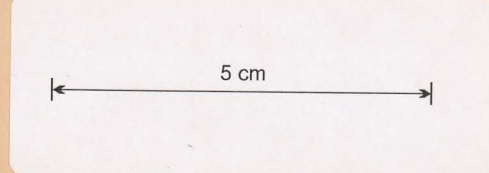
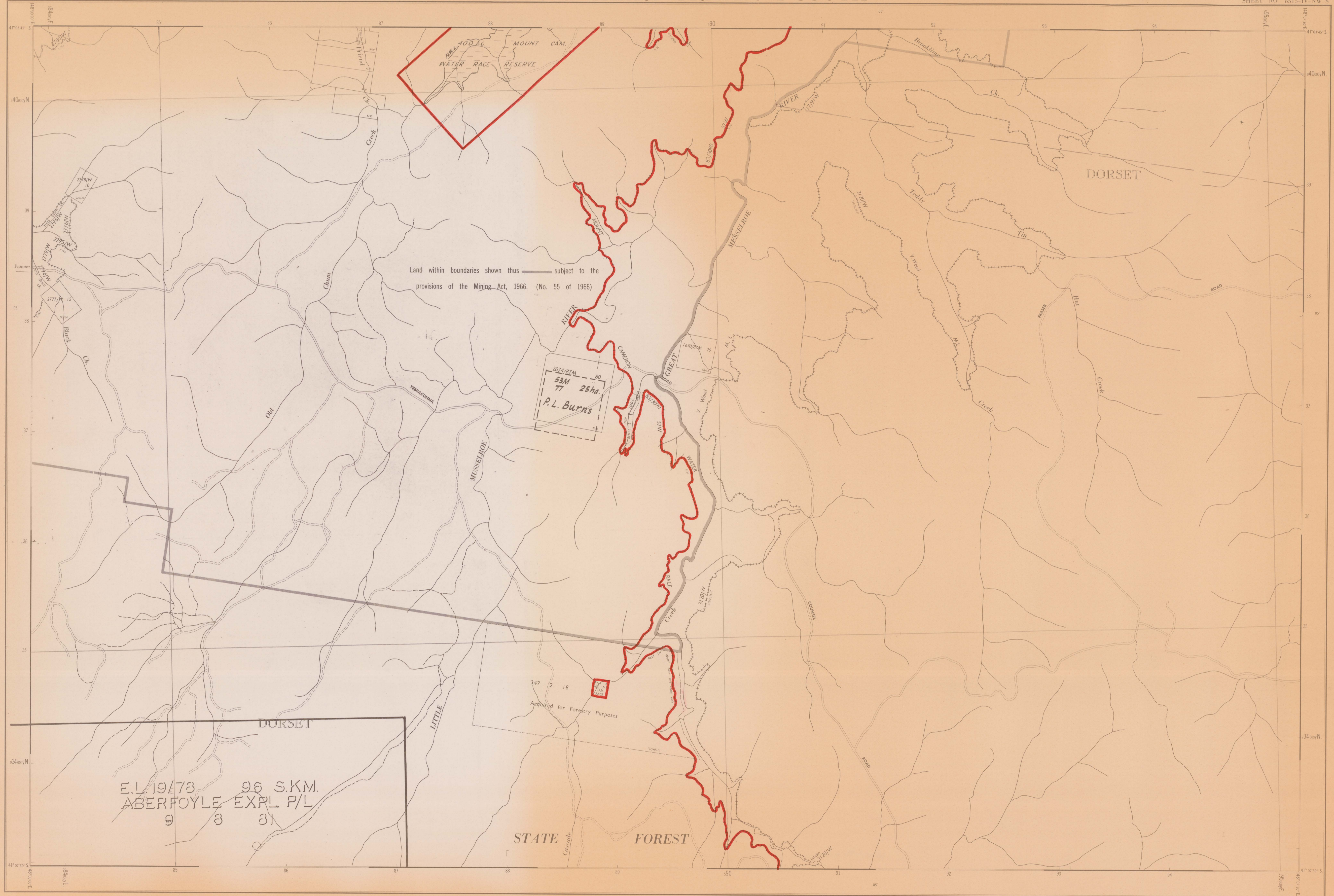


P. 475
11/12

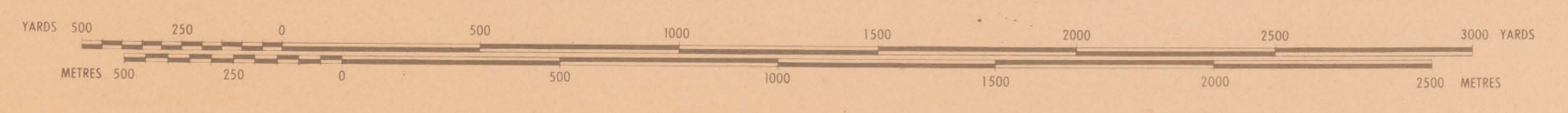
AUSTRALIA 1:15,810

MINERAL CHART FRASER 1 SOUTH

SHEET NO 8515-IV-NW-S



SCALE 20 CHAINS TO 1 INCH



DETAIL: Aerial Photography 1962
 Approved by the Commissioner Board of Tasmania
 PROJECTION: Transverse Mercator
 LEVEL DATUM: Mean Sea Level at Hobart
 CONTROL: Triangulation Station based on
 Lochmaben Astronomical Station
 COORDINATES: UTM
 Zone 50
 Easting 400,000 yards West and 1,000,000 yards
 South of the True Origin of Zone 50

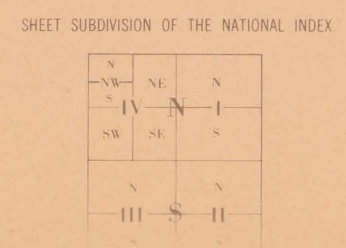
- Road, Surface
- Vehicular Track
- Foot or Pack Track
- Embankment, Cutting
- Railway Single Track
- Light Railway or Tram
- Waterfall, Rapid
- Swamp or Marsh

Mineral Lease Application No. 10619/M
 Area in Acres 79
 Subject to Survey Line
 Survey Area Acres, Roods, Pitches 50 2 34
 Survey Diagram Reference 86/17
 Mine Name GRAND PRIZE
 State Name TASMANIA



The representation of a boundary or other cadastral information on this map does not constitute evidence of its existence or location.
 The representation of a road or track on this map is no evidence of the existence of a right of way.

INDEX TO ADDING SHEETS

WASSALAH	FRASER	FRASER
25	15	25
WASSALAH	FRASER	FRASER
25	15	25
DARBY	GOULLEN	GOULLEN
25	15	25



Magnetic Variation from True North for the centre of this sheet is approximately 17° 00' E, 1965



Crown Copyright Reserved