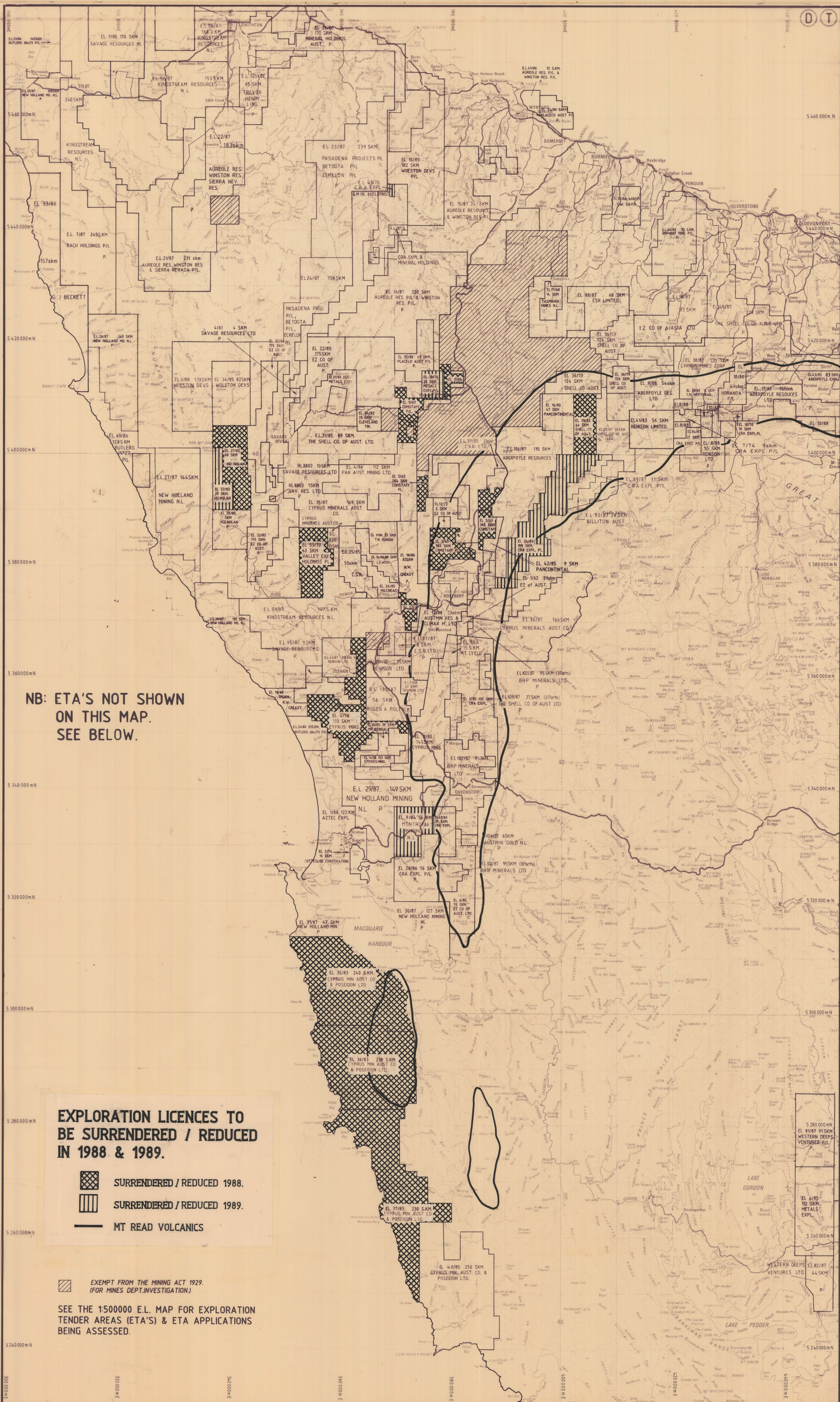






D T



NB: ETA'S NOT SHOWN ON THIS MAP. SEE BELOW.

EXPLORATION LICENCES TO BE SURRENDERED / REDUCED IN 1988 & 1989.

-  SURRENDERED / REDUCED 1988.
-  SURRENDERED / REDUCED 1989.
-  MT READ VOLCANICS

 EXEMPT FROM THE MINING ACT 1929. (FOR MINES DEPT. INVESTIGATION.)

SEE THE 1:500000 E.L. MAP FOR EXPLORATION TENDER AREAS (ETA'S) & ETA APPLICATIONS BEING ASSESSED.

WEST COAST - EXPLORATION LICENCES



DEPARTMENT OF MINES.

SCALE 1:250000.