


DO NOT WRITE ON THIS PLAN
UNLESS OTHERWISE

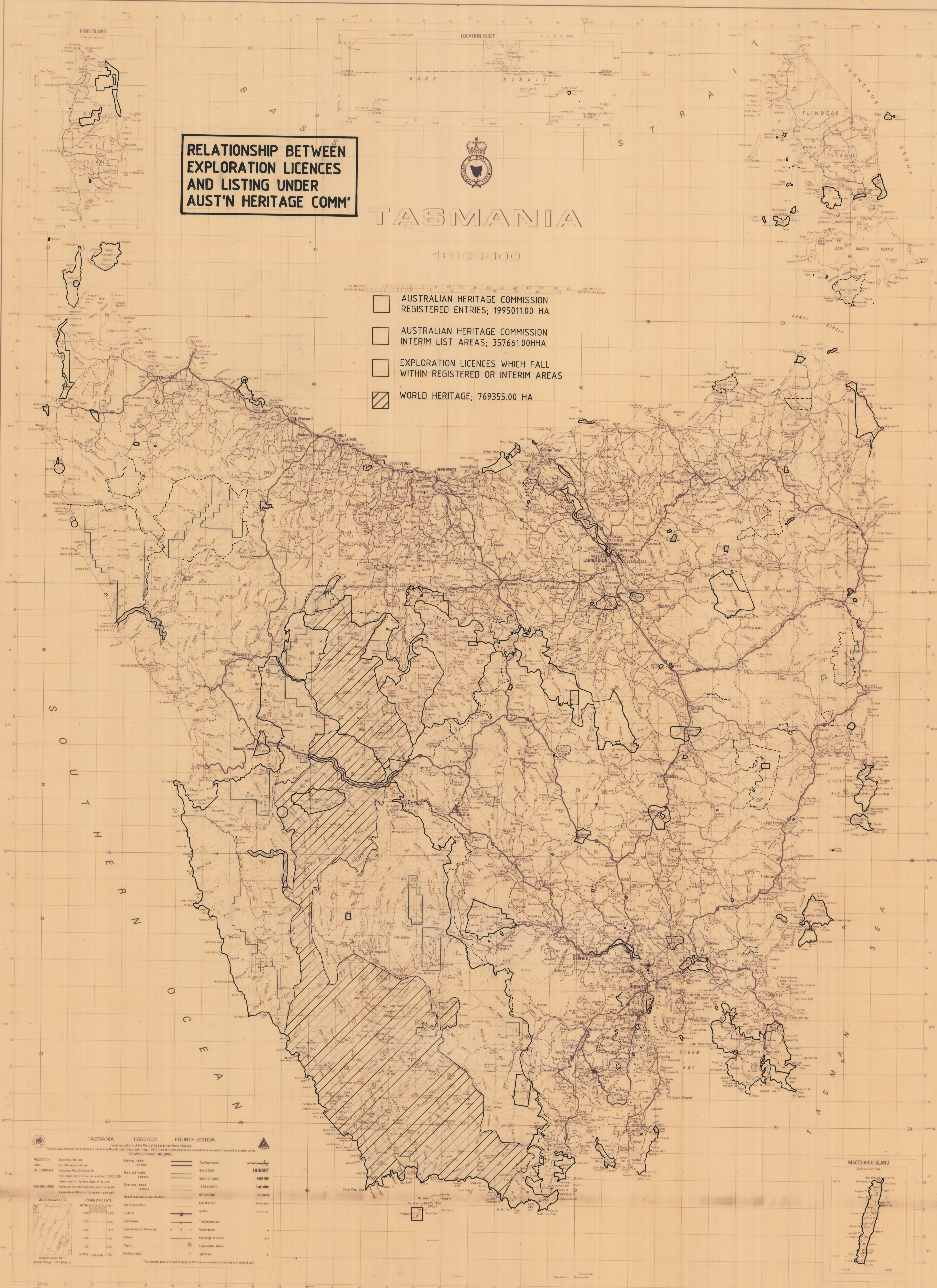
RELATIONSHIP BETWEEN EXPLORATION LICENCES AND LISTING UNDER AUST'N HERITAGE COMM'



TASMANIA

1:500000

-  AUSTRALIAN HERITAGE COMMISSION REGISTERED ENTRIES; 1995011.00 HA
-  AUSTRALIAN HERITAGE COMMISSION INTERIM LIST AREAS; 357661.00HA
-  EXPLORATION LICENCES WHICH FALL WITHIN REGISTERED OR INTERIM AREAS
-  WORLD HERITAGE; 769355.00 HA



TASMANIA 1:500000 FOURTH EDITION

This map was compiled and produced by the Survey Branch, Lands Department, Hobart, 1973, from the latest information available. It is not wholly the result of precise surveys.

PROJECTION: Transverse Mercator
GRID: 10 000 metres interval
CO-ORDINATES: Australian Map Grid Zone 55
 False origin 500 000 metres west and 10 000 000 metres south of the true origin of the zone







NOMENCLATURE: Names on this map have been approved by the Nomenclature Board of Tasmania in part only.

MAGNETIC VARIATION

Year	W 100° E	W 110° E	W 120° E
1980	10° 00'	11° 00'	12° 00'
1985	10° 00'	11° 00'	12° 00'
1990	10° 00'	11° 00'	12° 00'
1995	10° 00'	11° 00'	12° 00'
2000	10° 00'	11° 00'	12° 00'
2005	10° 00'	11° 00'	12° 00'
2010	10° 00'	11° 00'	12° 00'
2015	10° 00'	11° 00'	12° 00'
2020	10° 00'	11° 00'	12° 00'

Annual Change - 0' 3.0" E

CHOWN COPYRIGHT RESERVED

Highway - solid	Populated places - over 25000	
Main road - solid	5000 to 25000	
Other road - solid	1500 to 5000	
Other road - dashed	500 to 1500	
Foot or pack track	Less than 500	
Formed road and/or vehicular track	Locality	
Road barrier	Transmission line	
Road distance or kilometre	Power station	
Railway	Spot height in metres	
Airport	Triangulation station	
Landing ground	Lighthouse	

The representation of a road or track on this map is no evidence of assistance of right of way.

