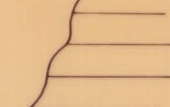





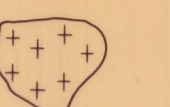




INDEX OF DEPOSITS

- | | |
|------------------------|-----------------------|
| 1. Romulus East | As, (Pb, Ag, Au.) |
| 2. Innes Prospect | As, Bi, Pb. |
| 3. Barn Bluff | Cu, (Sn, Ag, Au.) |
| 4. Birthday | W, (Mo, Sn, Cu.) |
| 5. Oakleigh Creek | W, (Sn.) |
| 6. Pelion | Cu, (Pb, Zn, Ag, Au.) |
| 7. Bubs Hill | Pb, Zn, |
| 8. | Pb. |
| 9. Jane River | Au, (Hg.) |
| 10. Nicholls Range | Cu. |
| 11. Adamsfield | Os, Lr. |
| 12. Humboldt | Cu, Au, (Pb, Zn.) |
| 13. Glovers Bluff | Silica |
| 14. Hogs Back | Silica |
| 15. Lune River | Limestone |
| 16. Rocky Boat Harbour | Os, Lr. |

-  POST CARBONIFEROUS COVER
-  ORDOVICIAN AREA
-  CAMBRIAN AREA (ULTRAMAFICS)
-  CAMBRIAN AREA
-  LATE PRECAMBRIAN AREA
-  EARLY PRECAMBRIAN AREA
-  GRANITE

5 cm