




5 cm

P/Call John Linton. 18.11.88.



Re Henrykan.

- In addition to areas cross-hatched, mining should be prohibited in area shaded as FSL.
- Depth limitations could be imposed on green ~~shaded~~ <sup>x-hatched</sup> areas.
- HSE going for vesting of much larger area - not in train.
- Agreements & HSE will be required will be required for vested lands - treated as private property.



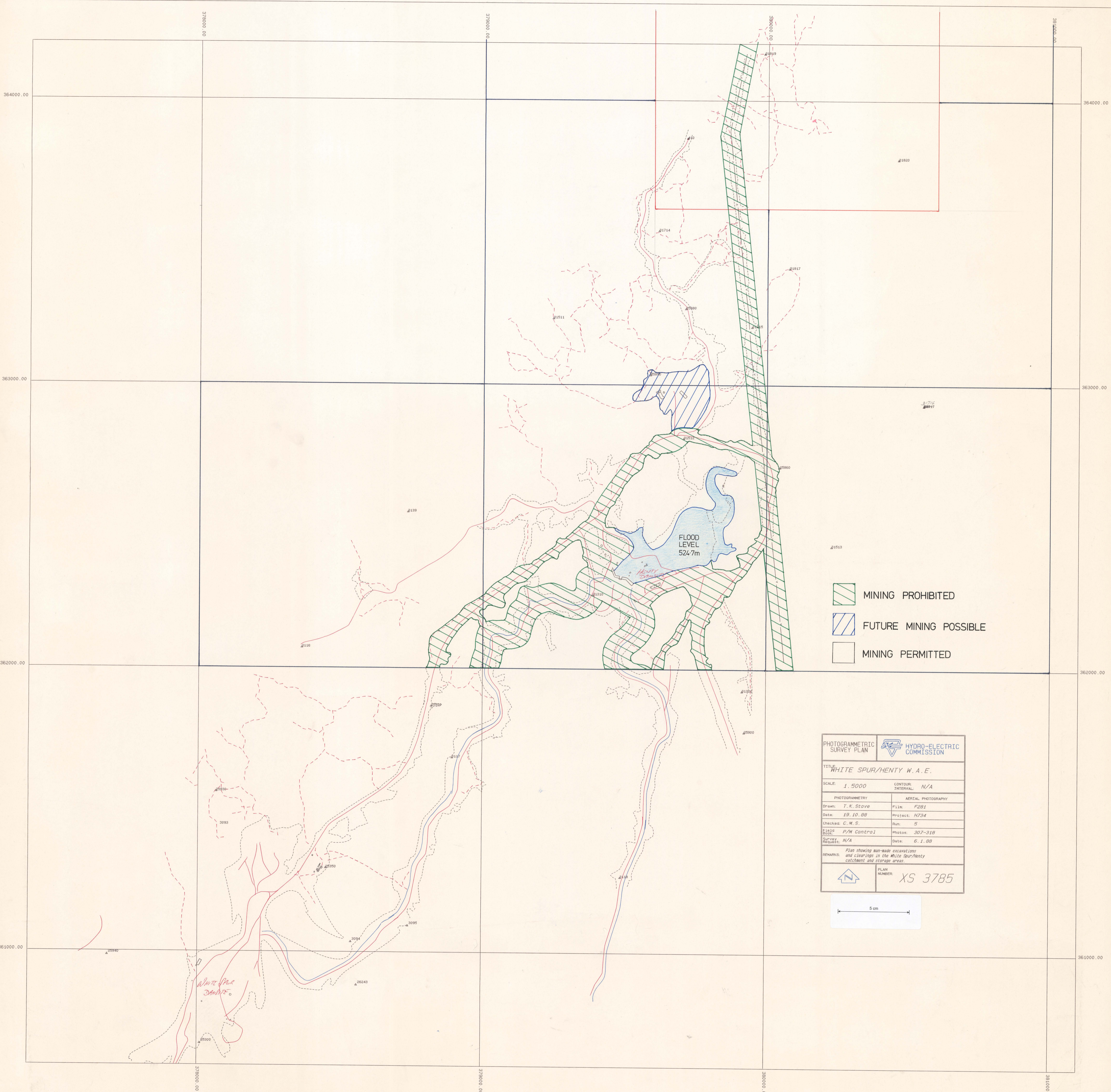
-  MINING PROHIBITED
-  FUTURE MINING POSSIBLE
-  MINING PERMITTED




362000.00



PHOTOGRAMMETRIC SURVEY PLAN	 HYDRO-ELECTRIC COMMISSION
TITLE WHITE SPUR/HENTY W.A.E.	
SCALE: 1:5000	CONTOUR INTERVAL: N/A
PHOTOGRAMMETRY	AERIAL PHOTOGRAPHY
Drawn: T. K. Stave	Film: F281
Date: 19.10.88	Project: H734
Checked: C. M. S.	Run: 5
Field Book: P/M Control	Photos: 307-318
Survey Request: N/A	Date: 6.1.88
REMARKS: Plan showing man-made excavations and clearings in the White Spur/Henty catchment and storage areas.	
	PLAN NUMBER: XS 3785

5 cm

361000.00



-  MINING PROHIBITED
-  FUTURE MINING POSSIBLE
-  MINING PERMITTED

PHOTOGRAMMETRIC SURVEY PLAN		 HYDRO-ELECTRIC COMMISSION	
TITLE: WHITE SPUR/HENTY W. A. E.			
SCALE: 1:5000	CONTOUR INTERVAL: N/A		
PHOTOGRAMMETRY		AERIAL PHOTOGRAPHY	
Drawn: T. K. Stave	File: F281		
Date: 19.10.88	Project: H734		
Checked: C. M. S.	Run: 5		
Scale: P/M Control	Photos: 307-318		
Survey Request: N/A	Date: 6.1.88		
REMARKS: Plan showing man-made excavations and clearings in the White Spur/Henty catchment and storage areas.			
		PLAN NUMBER: XS 3785	

