





**PROPOSED SUBDIVISION FOR SANEITH PTY. LTD.**  
**BLACKSTONE WEST**  
 PART OF 1 536 ACRES LOCATED TO THOMAS SCUTT KELSEY  
 CERTIFICATE OF TITLE VOLUME 4518 FOLIO 62

SCALE	1:3 000	DRAWN	A.G.N.C.	JOB No 33-88
DATE	30-8-89			
CONTOUR INTERVAL 5.0 m				

**PRELIMINARY COPY ONLY**

**MINES DEPARTMENT CLASSIFICATION**

-  BUILDING RECOMMENDED.
-  BUILDING RECOMMENDED ONLY AFTER SITE INVESTIGATION.
-  BUILDING NOT RECOMMENDED SLOPES TOO STEEP FOR CONVENTIONAL HOUSES & BUILDING METHODS.



**NOTES.** All lengths and areas are subject to survey.  
 Contours are for subdivisional design layout only and should not be used for any other purpose.  
 Lots 1-174 inclusive are intended to be serviced but not provided with mains water.  
 A sewer pump station on Lot 193 is intended to dispose of sewage over Blackstone Hills to the sewage treatment ponds.  
 Lots 175-191 inclusive are to be approved for septic tank installation.  
 All lots having an area less than 2000 m<sup>2</sup> are to be adjusted at time of survey to be a minimum of 2000 m<sup>2</sup>.



Slope Stability zoning between A & B an Reserve was not marked or located because it was considered to be within the required Reserve. The Reserve is to be located 6 metres from steep drop or cliff face.