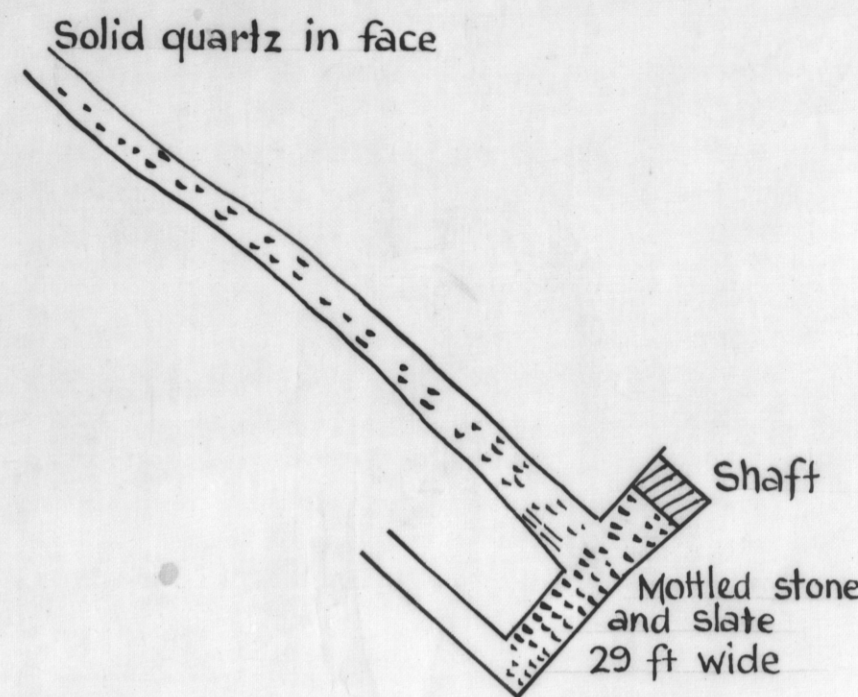
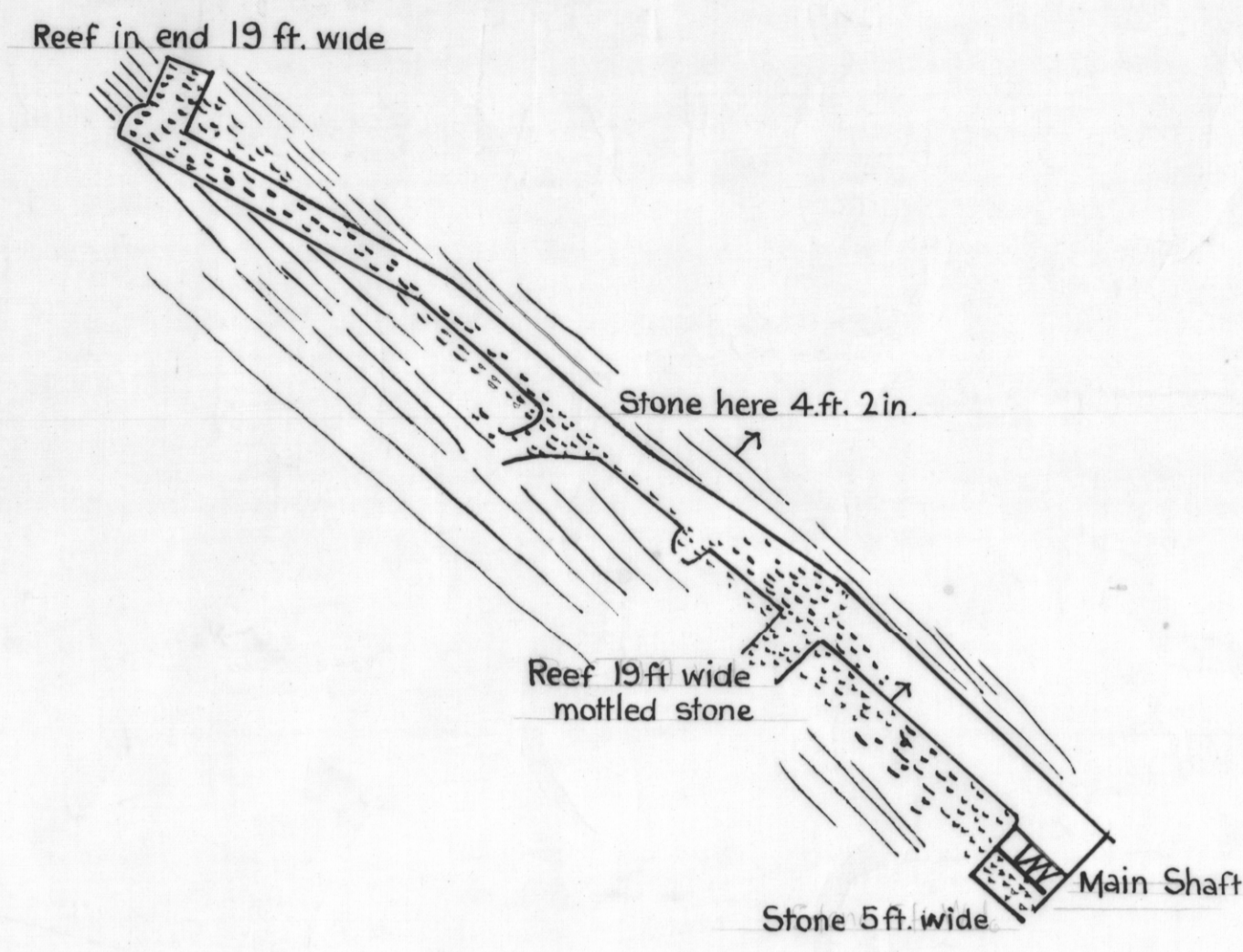


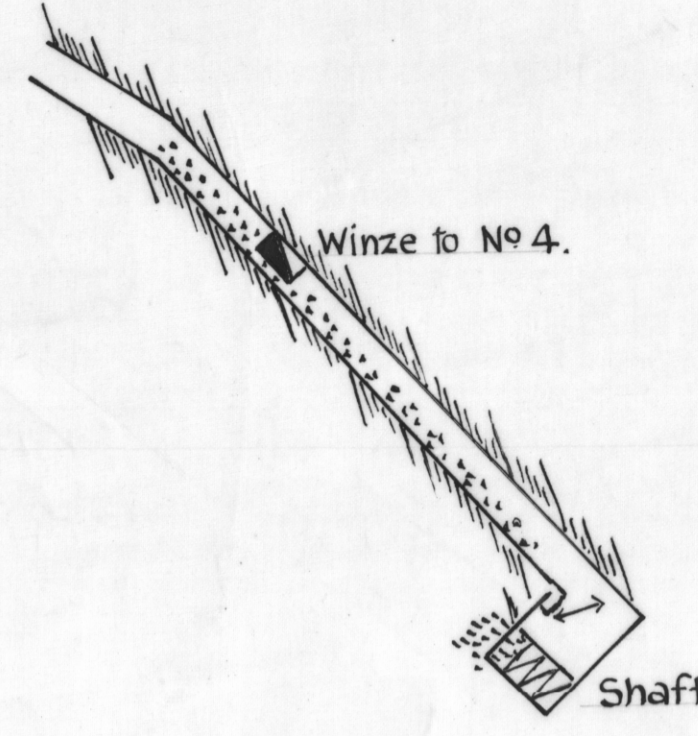
NO: 1. LEVEL
115. feet



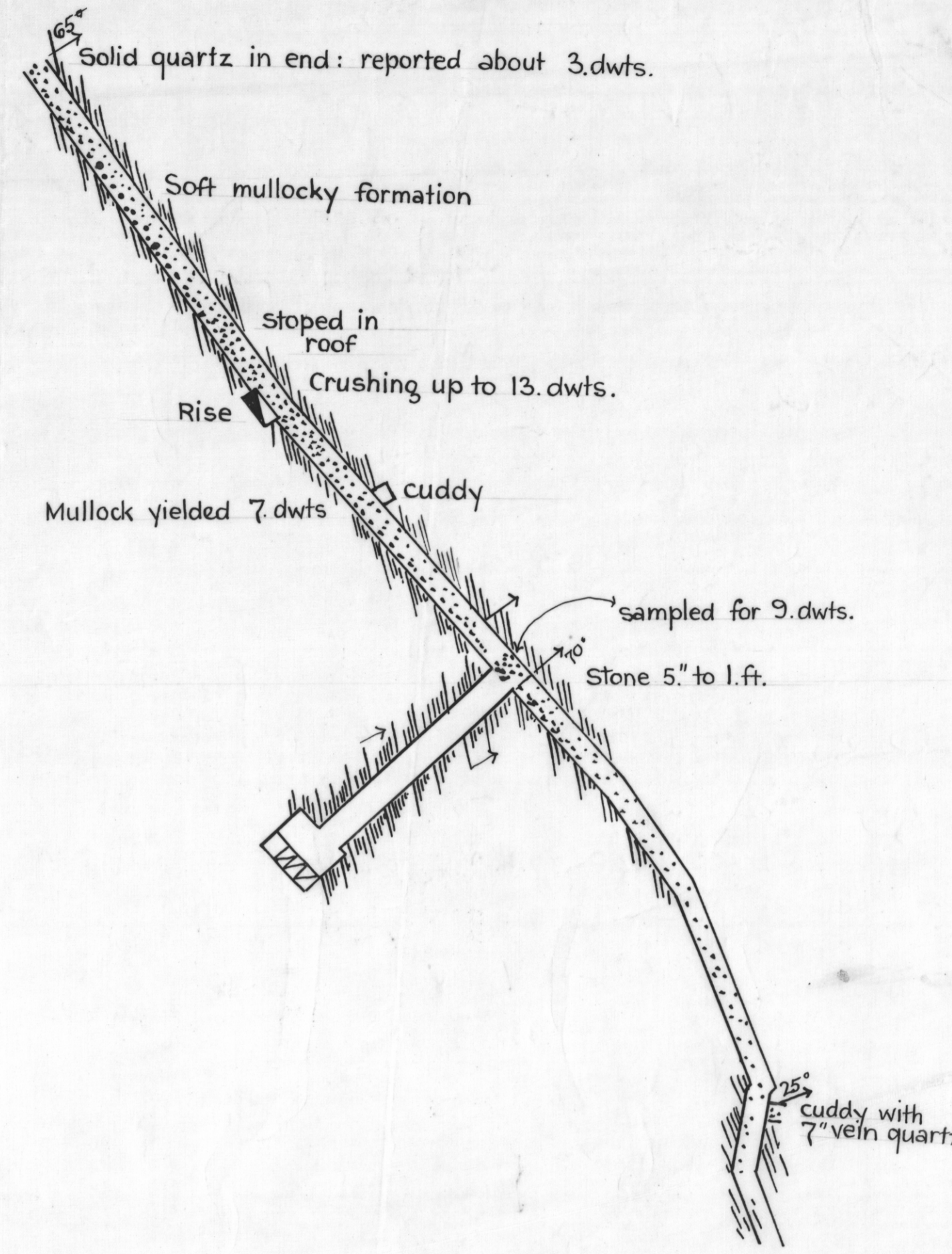
NO: 2. LEVEL
174. feet



NO: 3. LEVEL
219. feet



NO: 4. LEVEL
319. feet



NO: 5. LEVEL
419. feet

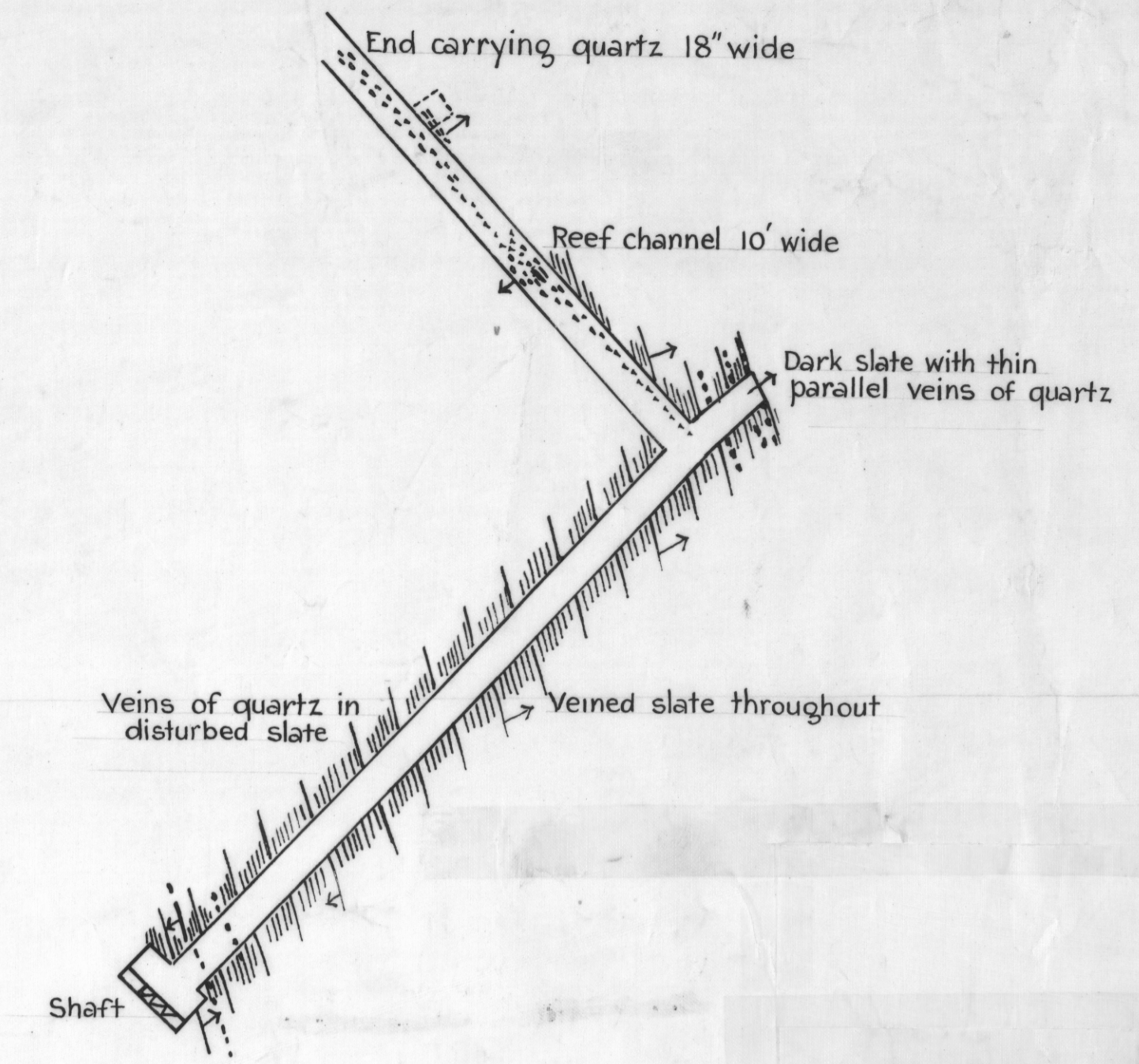
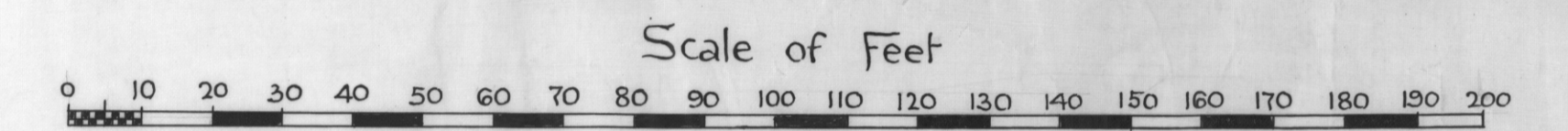


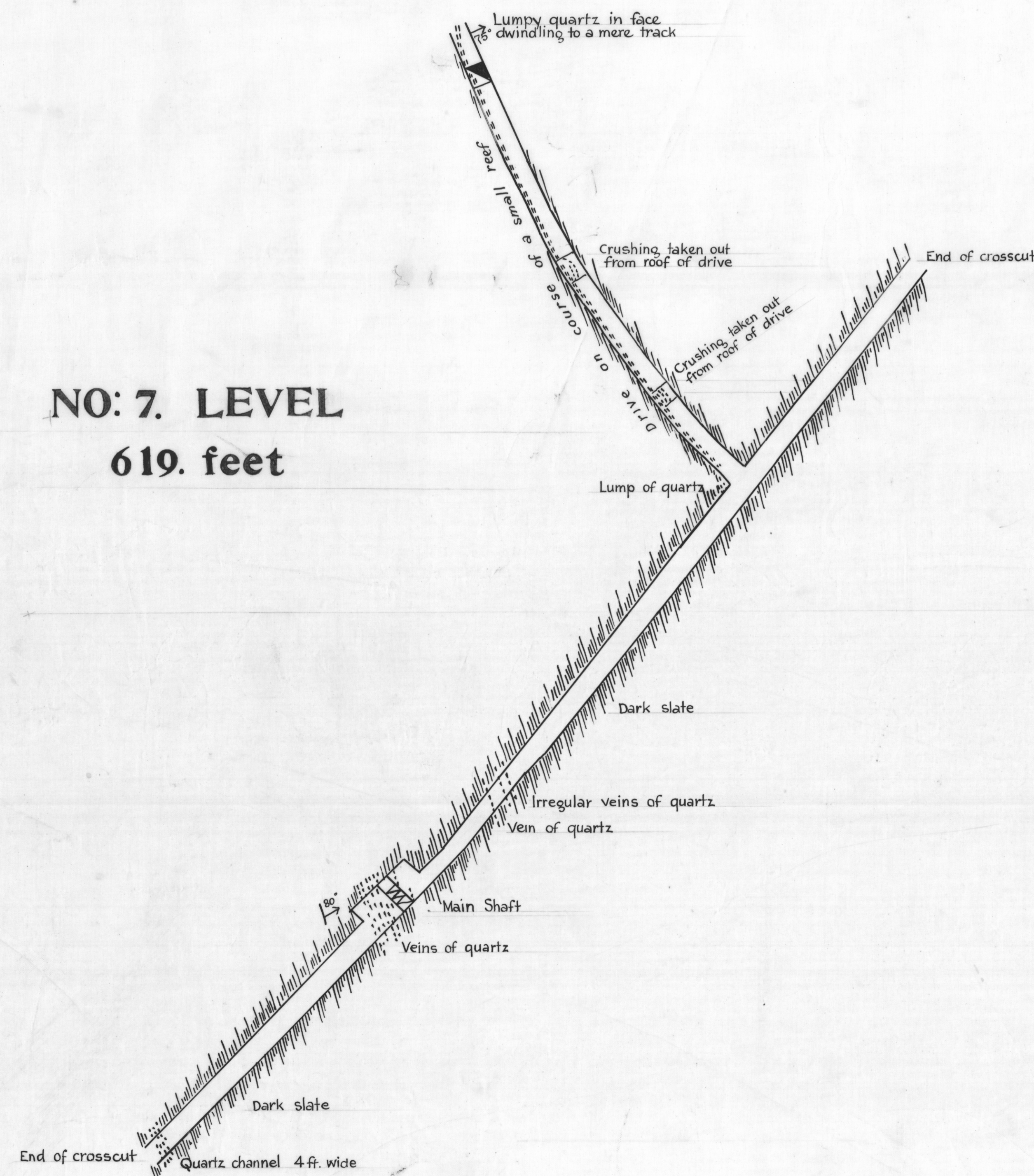
PLATE 2.

MANGANA GOLD REEFS
PLANS OF LEVELS

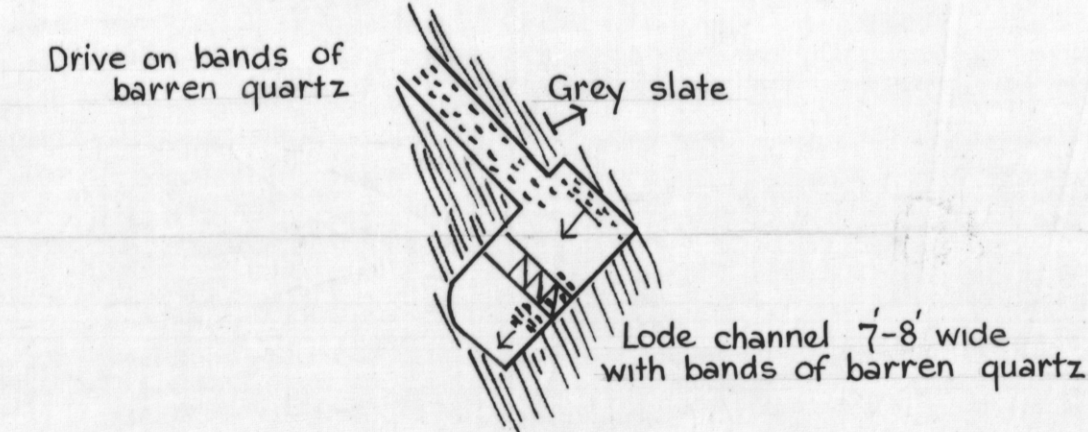


W. H. Twelvetrees
Government Geologist
Nov. 1907.

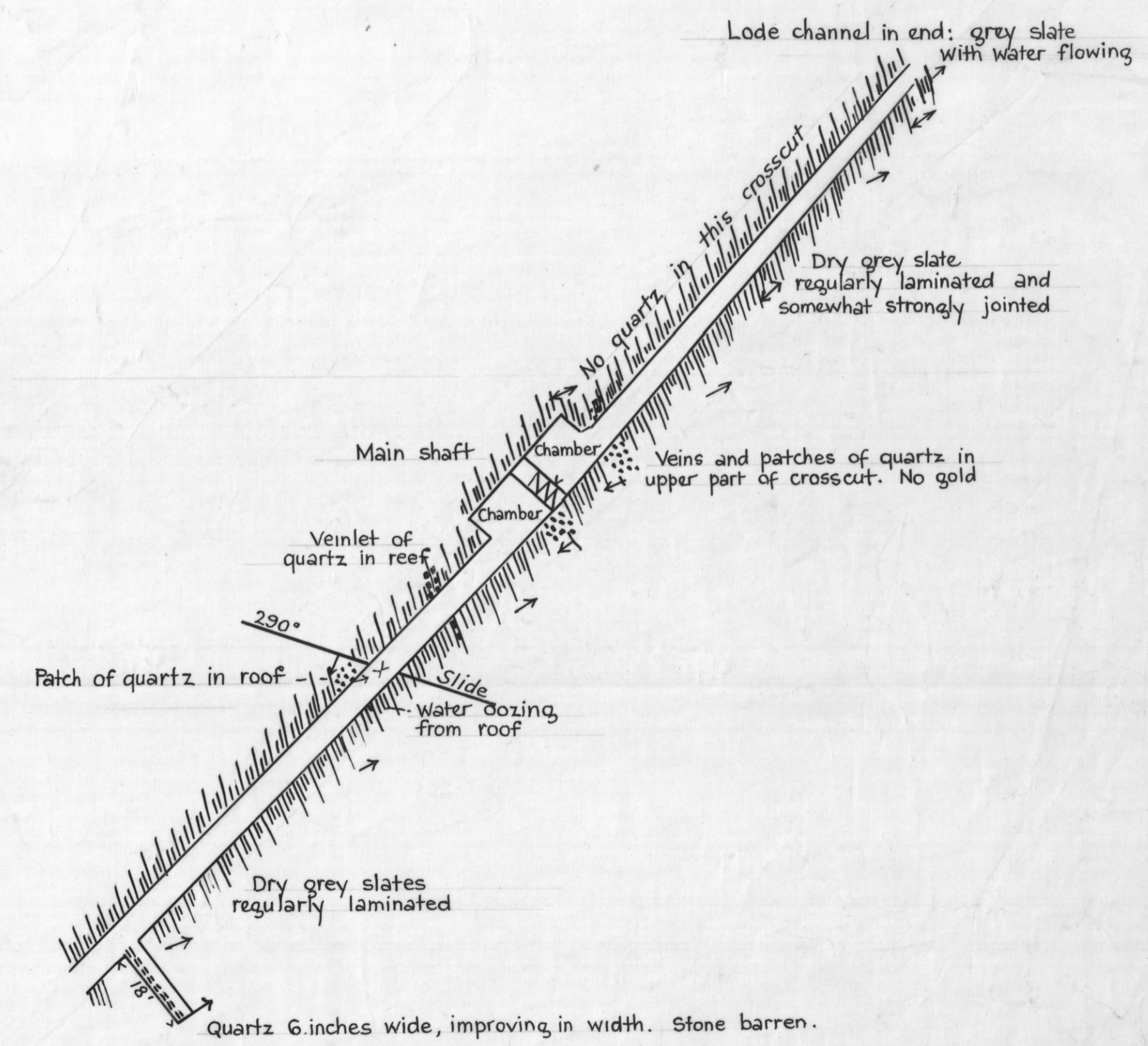
NO: 7. LEVEL
619. feet



NO: 8. LEVEL
719. feet



NO: 9. LEVEL
819. feet



76 B

269

5 cm

84/

76B/48