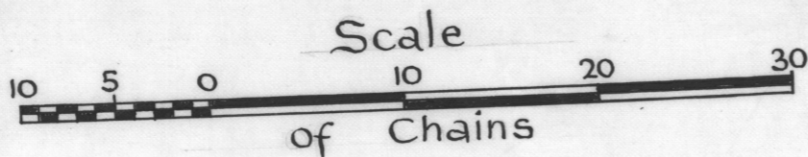


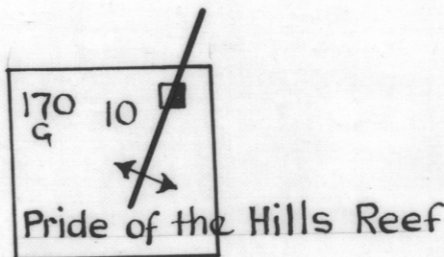
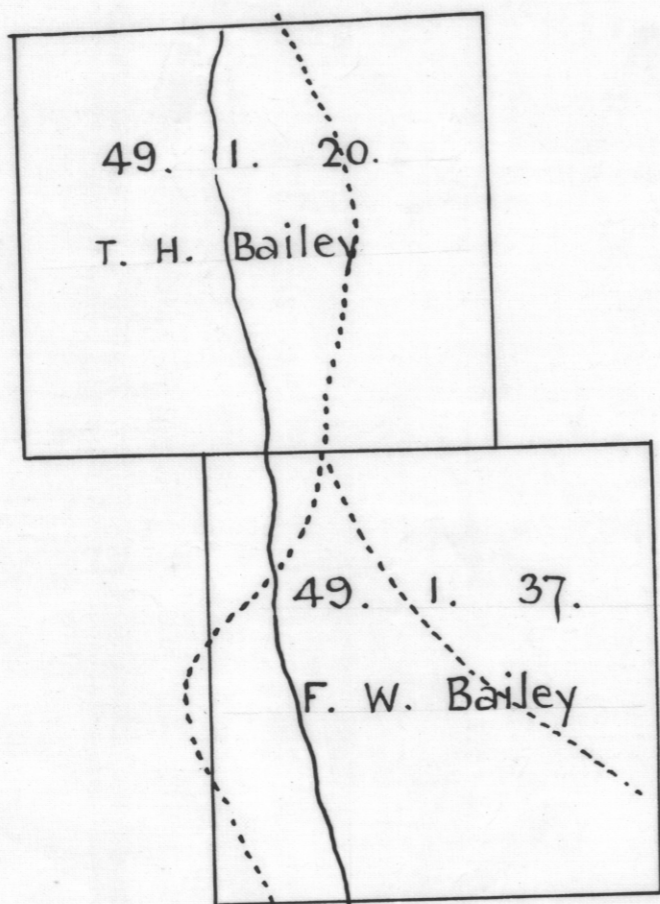
MATHINNA

PLATE 1

LOCALITY PLAN OF REEFS



W. H. Twelvrees
Government Geologist
December 1907.



Bowl
Creek

A wavy line representing a creek, labeled 'Bowl Creek', flowing from the parcels above towards the bottom of the map.

