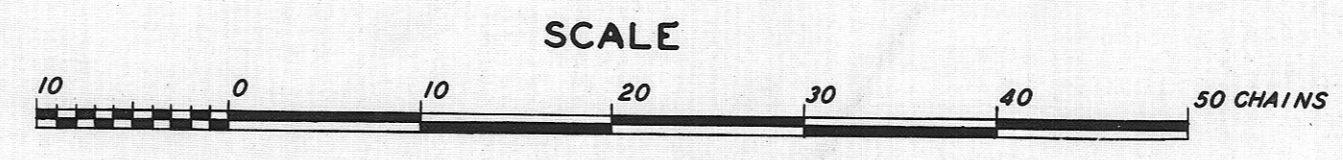



GEOLOGICAL SKETCH MAP OF MANGANA OF GOLDFIELD

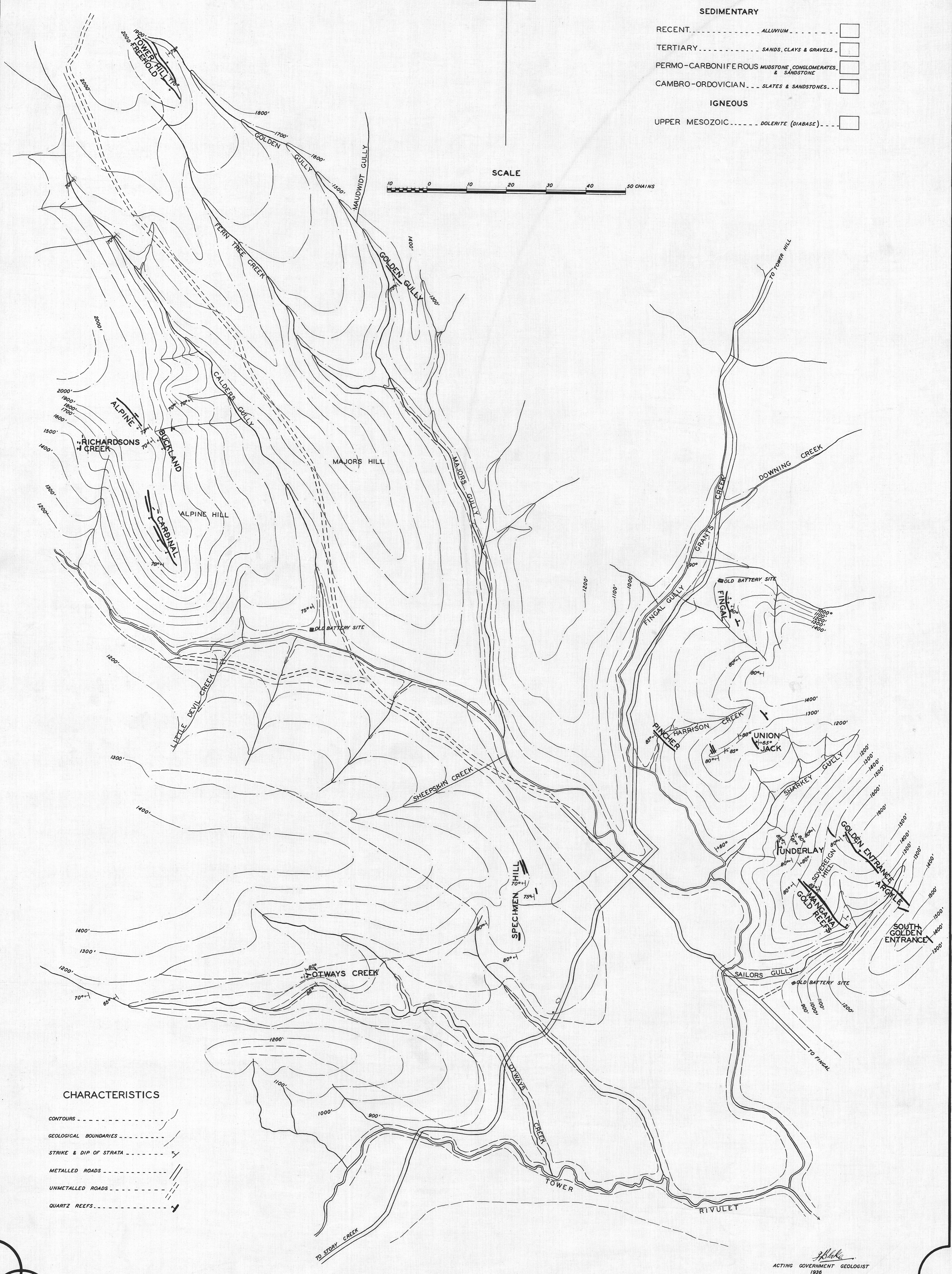
772 A / 48

5 cm



LEGEND

SEDIMENTARY		
RECENT.....	ALLUVIUM.....	<input type="checkbox"/>
TERTIARY.....	SANDS, CLAYS & GRAVELS.....	<input type="checkbox"/>
PERMO-CARBONIFEROUS.....	MUDSTONE, CONGLOMERATES & SANDSTONE.....	<input type="checkbox"/>
CAMBRO-ORDOVICIAN.....	SLATES & SANDSTONES.....	<input type="checkbox"/>
IGNEOUS		
UPPER MESOZOIC.....	DOLERITE (DIABASE).....	<input type="checkbox"/>



CHARACTERISTICS

CONTOURS.....	
GEOLOGICAL BOUNDARIES.....	
STRIKE & DIP OF STRATA.....	
METALLED ROADS.....	
UNMETALLED ROADS.....	
QUARTZ REEFS.....	

H. Blake
ACTING GOVERNMENT GEOLOGIST
1926