773 DA

OVERSIZE VERTIPLAN No. 1

5

GLADSTONE DISTRICT

SECTIONS OF BORES

LOOKING N. 60° W.

SHEET No. 4

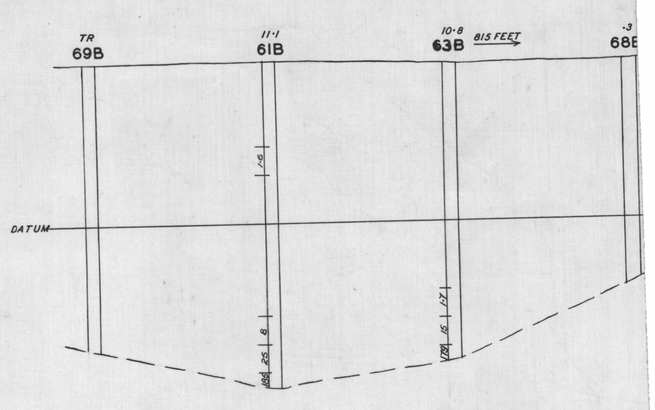

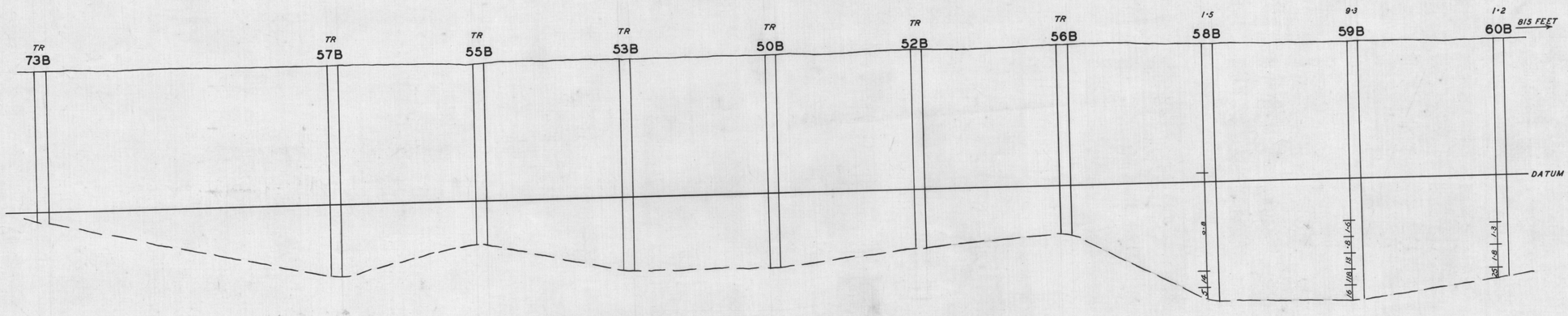

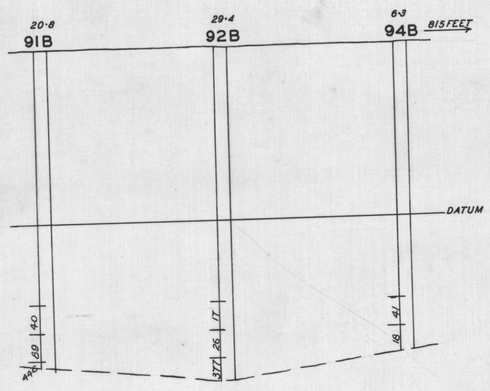

LEGEND

- CEMENT
- PUG
- PUGGY DRIFT
- DRIFT & SEDIMENT
- SAND
- GRAVEL
- WASH
- BOTTOM – SLATE & SANDSTONE

SMALL FIGURES ABOVE EACH BORE INDICATE TIN CONTENT OF ENTIRE HOLE IN OZ. PER C. YD. OF 70% CONC.

ON LEFT OF PORTIONS SHEWN

DATUM IS WATER LEVEL IN RINGAROOMA RIVER AT FOOTBRIDGE

SCALE

30 FEET = 1 INCH

1939

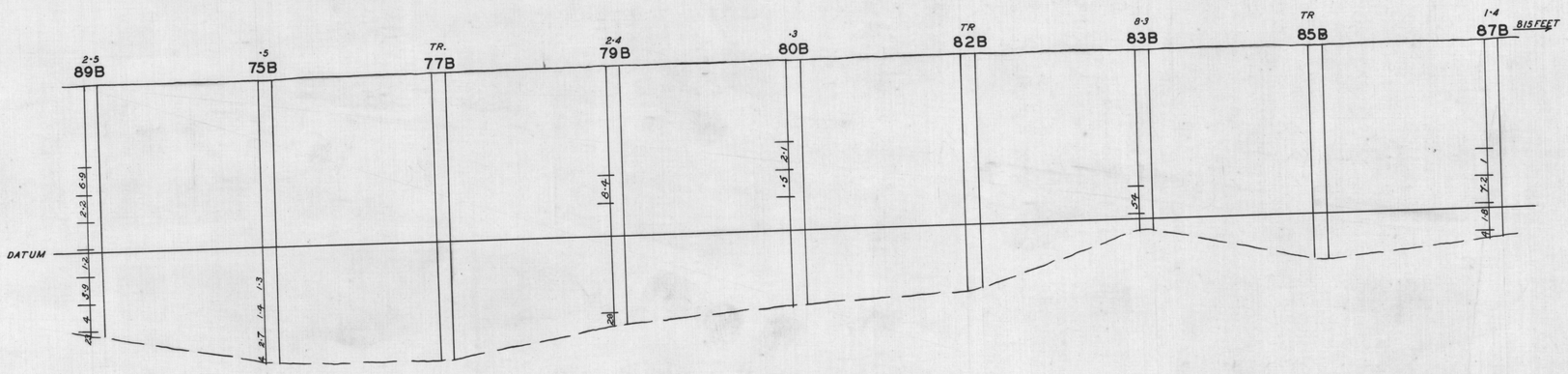

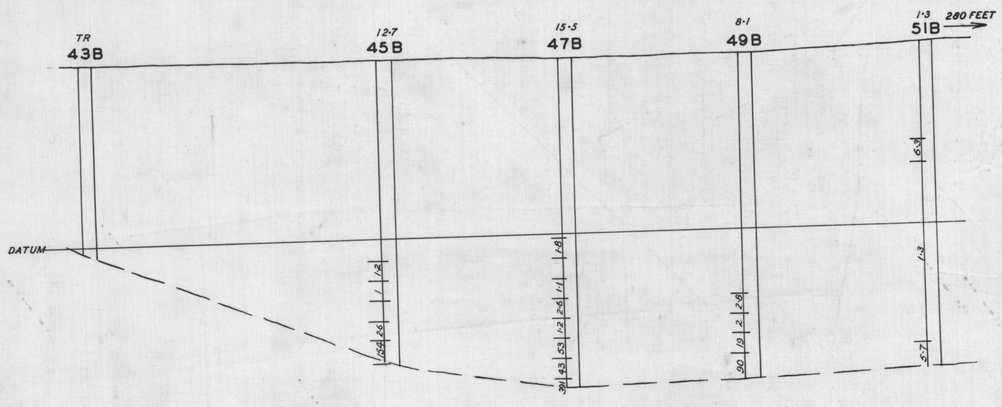

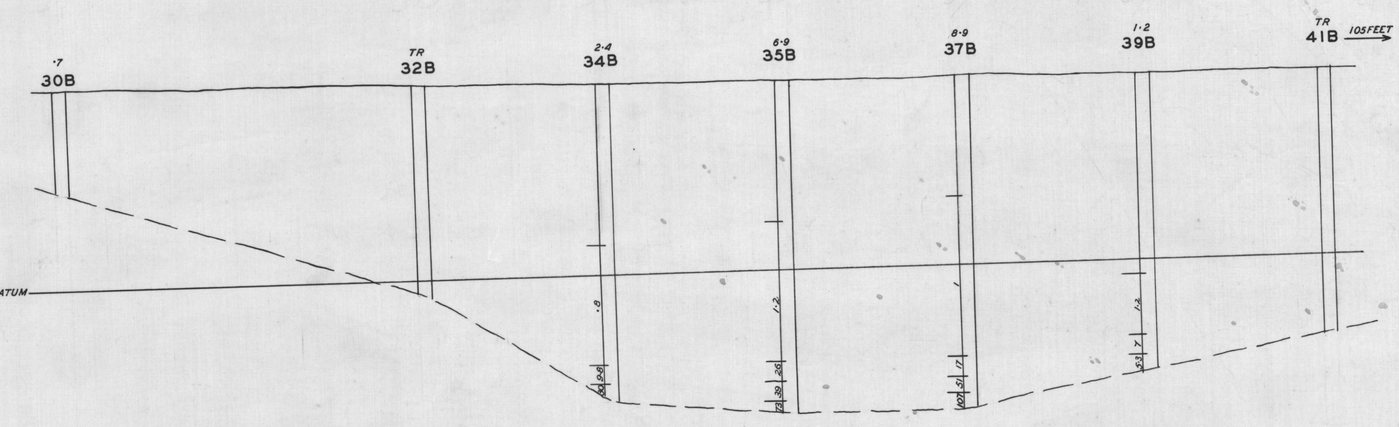

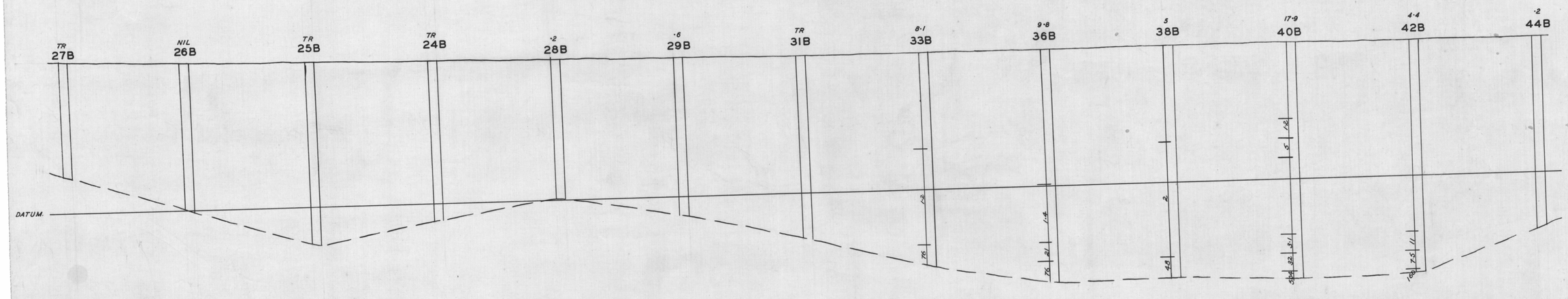

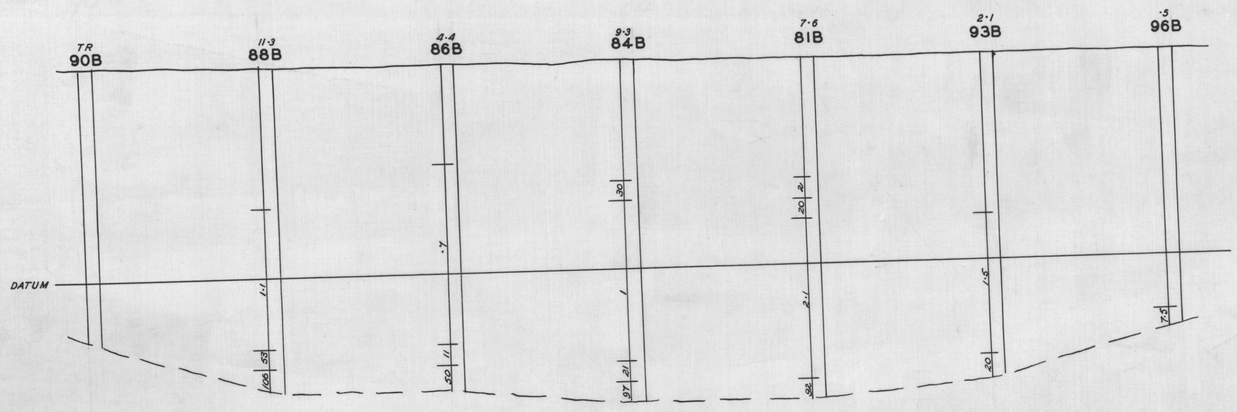

773D/25