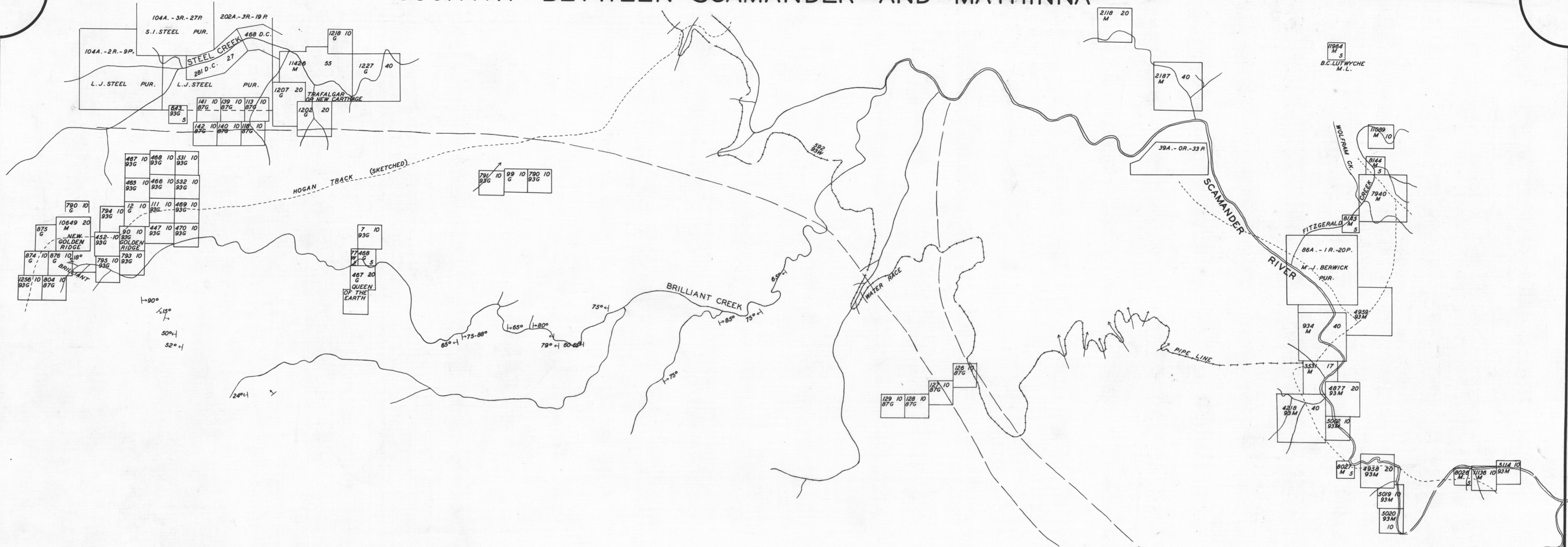
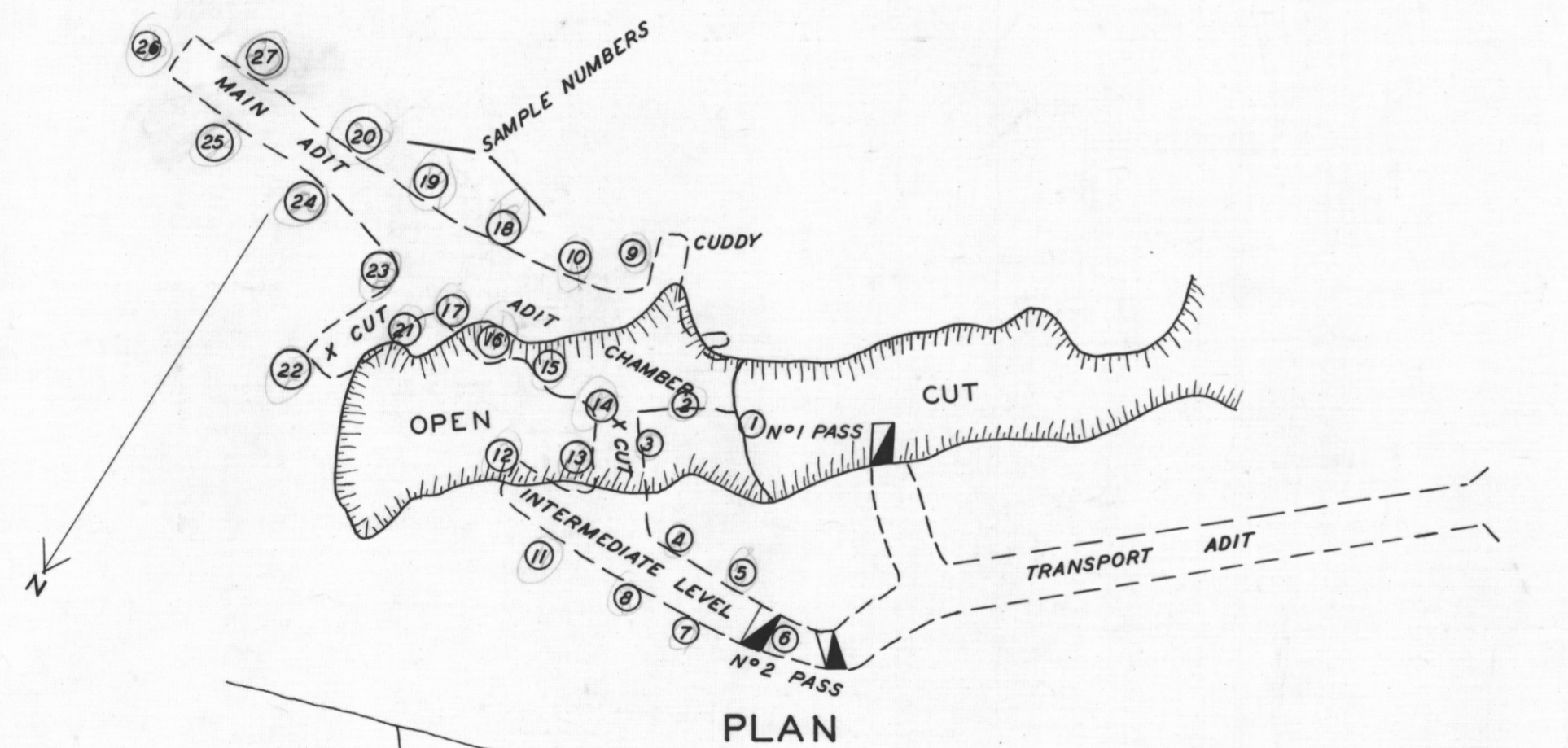


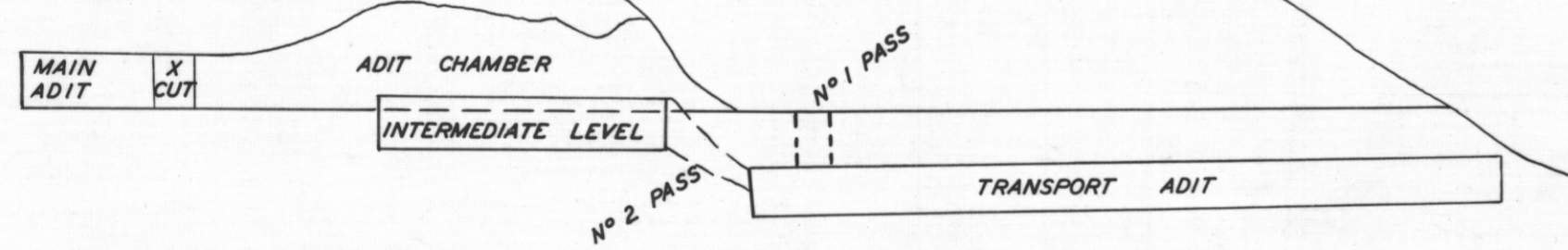
GEOLOGICAL SKETCH MAP
OF
COUNTRY BETWEEN SCAMANDER AND MATHINNA



GOLDEN RIDGE MINE

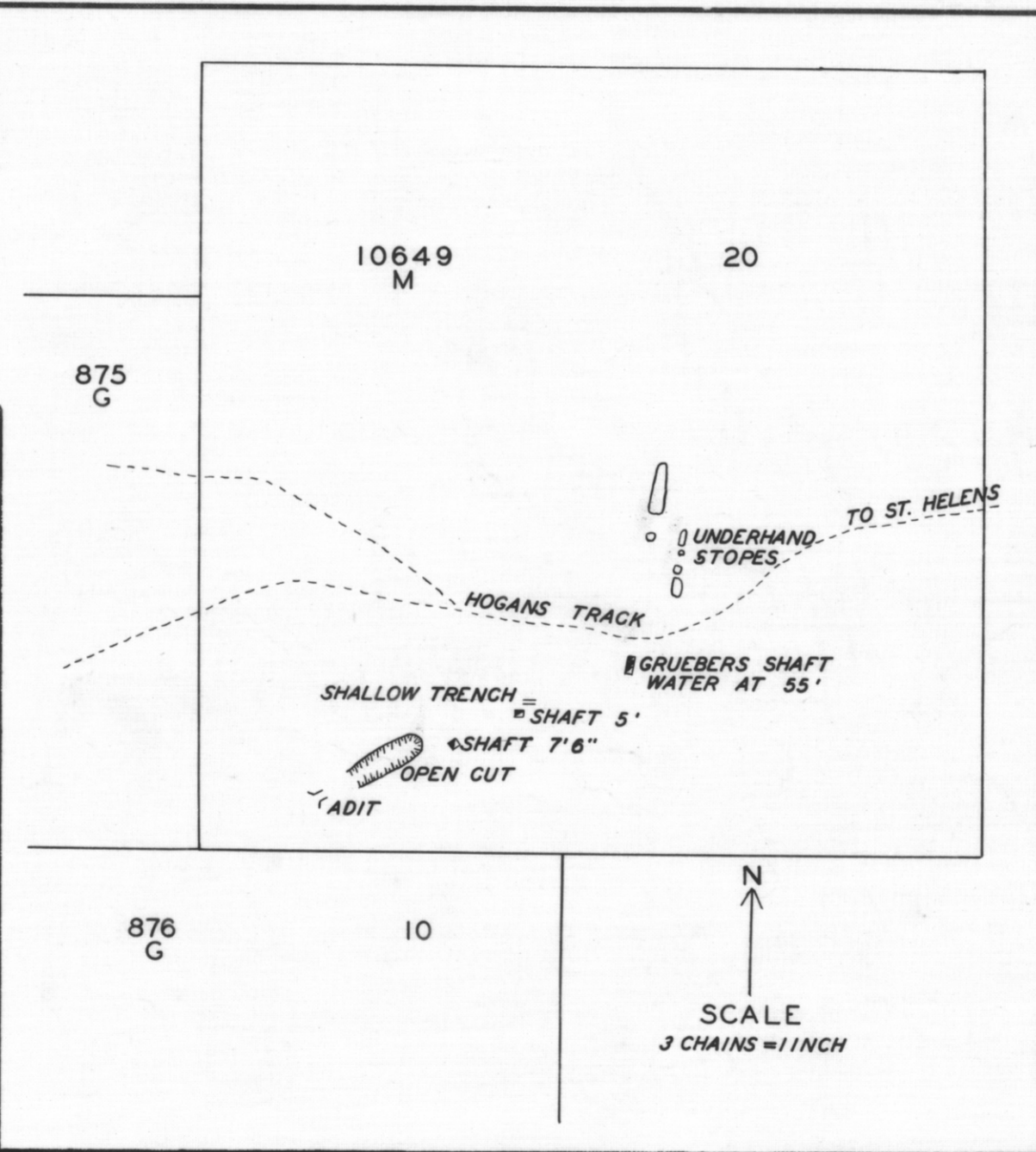


PLAN



SECTIONAL PROJECTION

SCALE
20 FEET = 1 INCH



LEGEND

SEDIMENTARY

CAMBRO-ORDOVICIAN SLATES SANDSTONES & QUARTZITES

IGNEOUS

DEVONIAN.....GRANITITE.....

SCALE
20 CHAINS = 1 INCH

James H. ...
ACTING FIELD GEOLOGIST
Sept. 1939

775 A

186

5 cm

775

9-775