






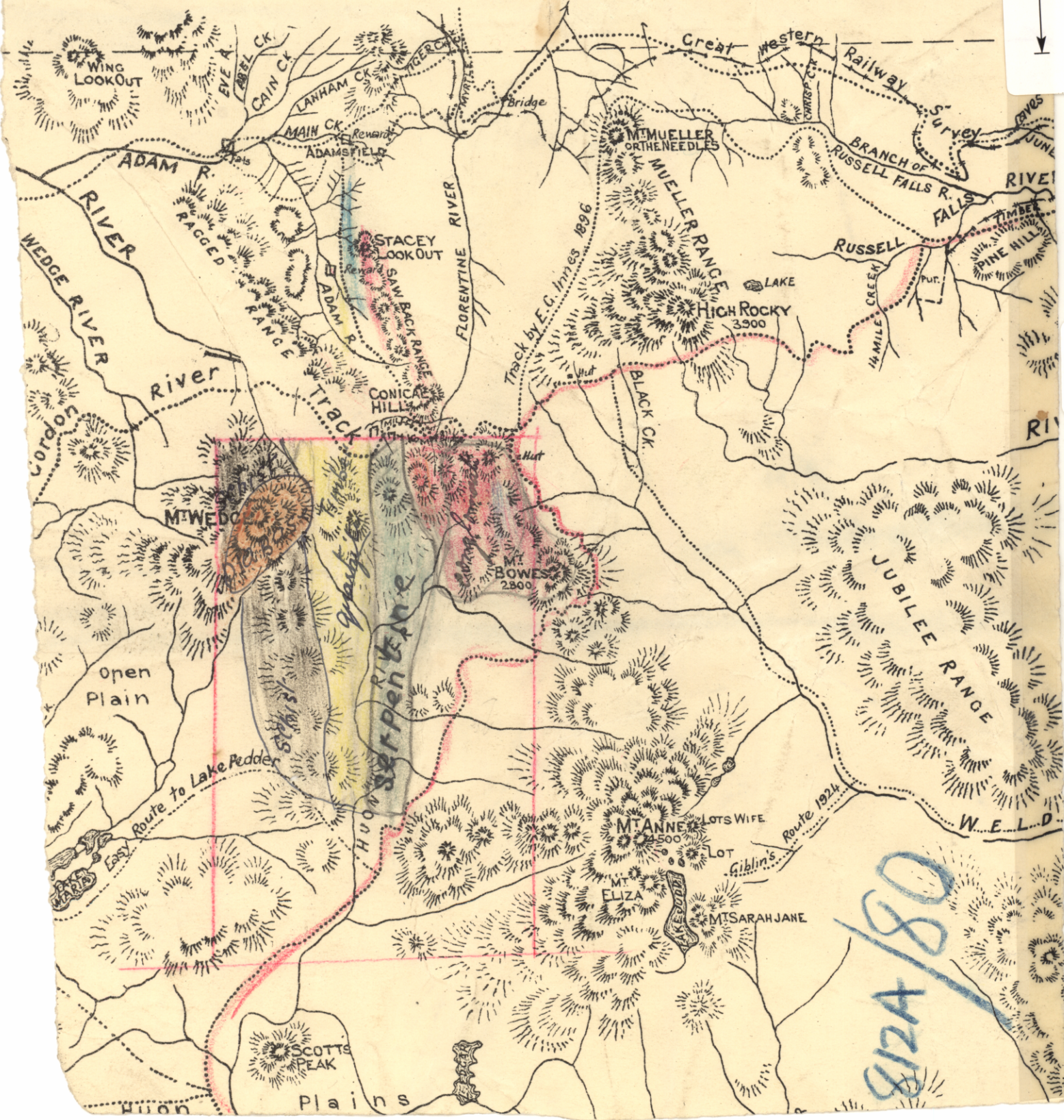
Stacey's
Tunbridge
Feb. 1941.

On Sustenance
prospecting

	DIABASE		SCHIST
	QUARTZITE		CONGLOMERATE (on serpentine)
	SERPENTINE		

ING SEE SOUTH SKETCH MAP 1" = 2 1/2 miles

5 cm



812 A
266

812A/80