

812B






267

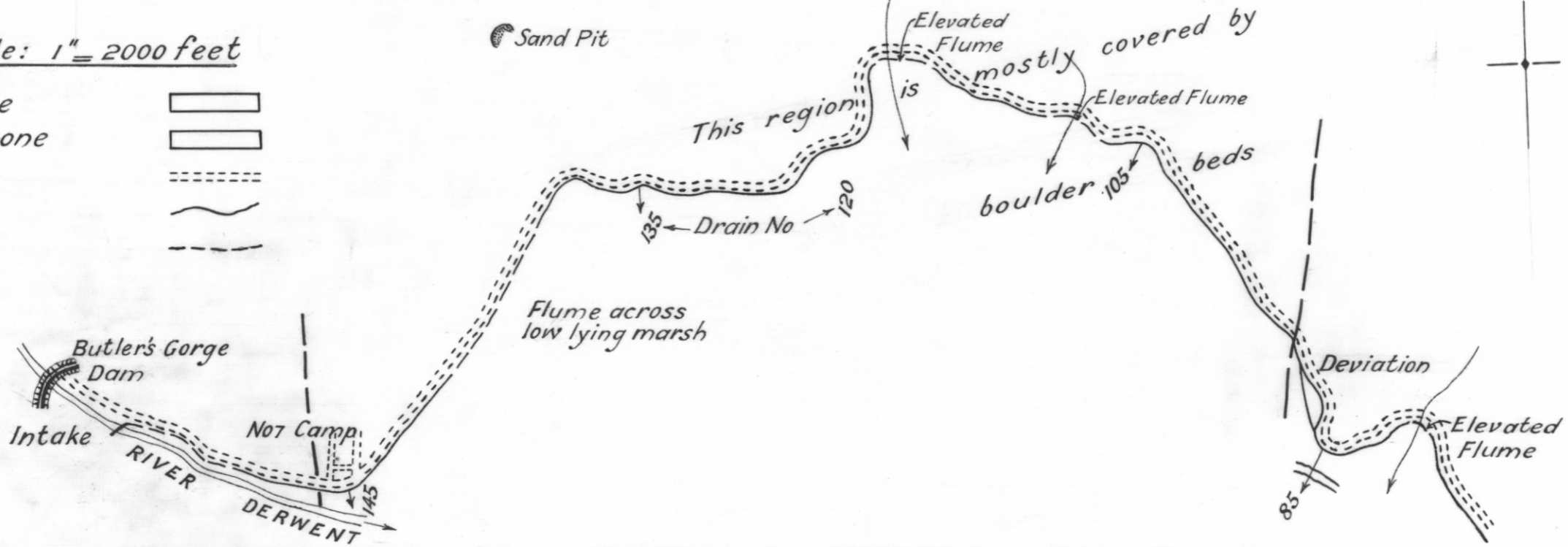
5 cm

GEOLOGICAL SKETCH MAP VICINITY OF BUTLERS GORGE

(Based upon Plan of The Hydro-Electric Commission)

Scale: 1" = 2000 feet


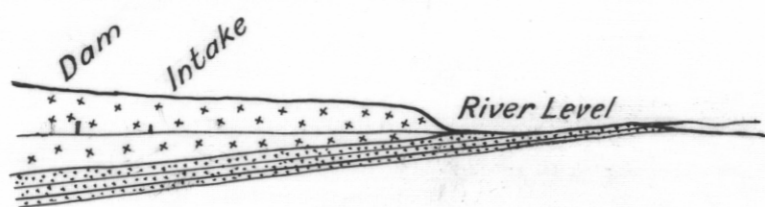
- Diabase 
- Sandstone 
- Road 
- Canal 
- Flume 



SECTIONS

Showing two possible Relationships between Diabase & Sandstones

Scale: 1" = 2000 feet



P. B. Nye.
Government Geologist.

Date 26-9-41.

9-812