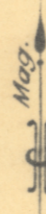


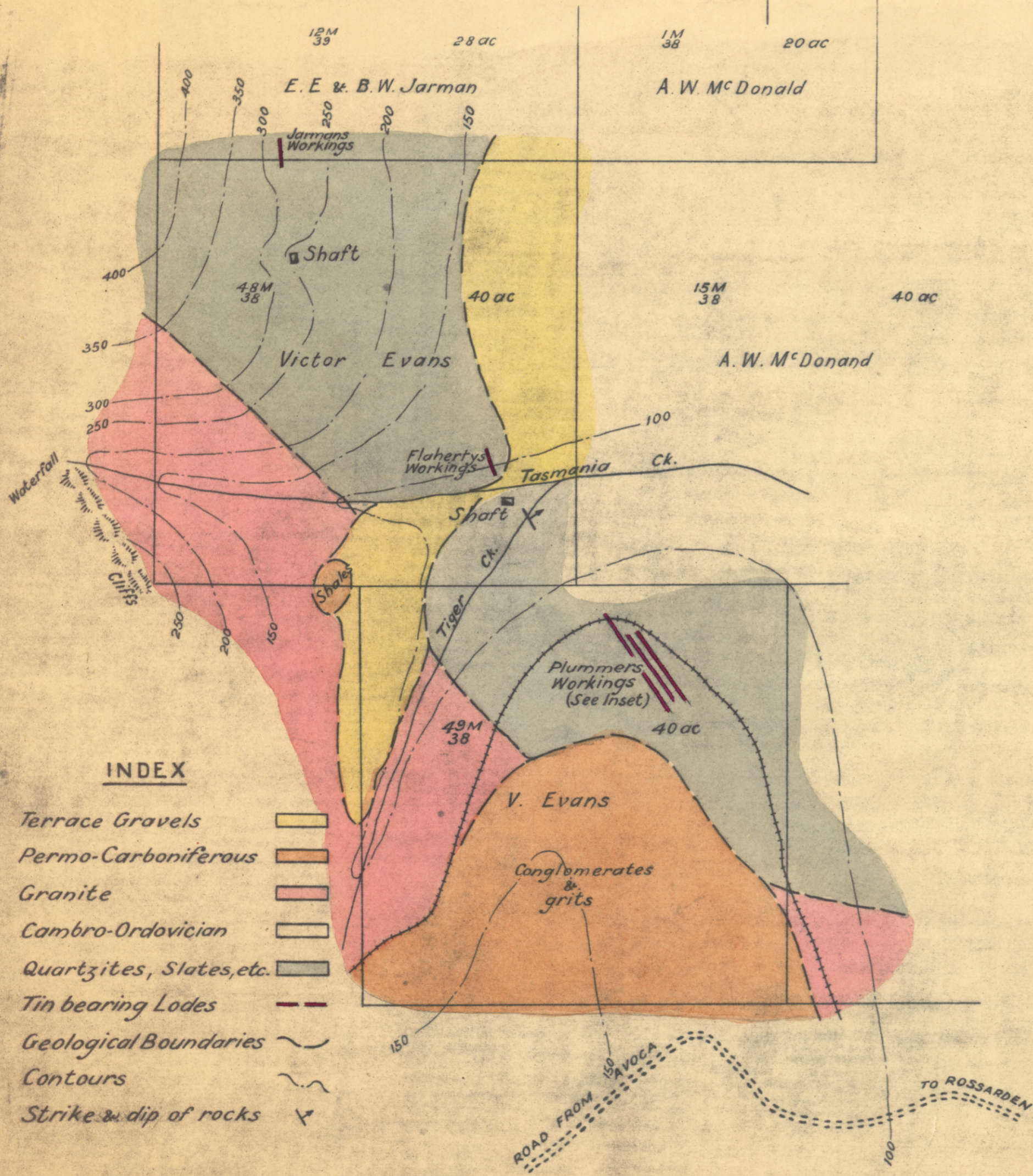
5 cm

GEOLOGICAL MAP VICINITY OF PLUMMERS WORKINGS ROSSARDEN

Scale: 5 Chains to 1 inch
Based on Mineral Chart. Level Datum s.w.l. $\frac{15M}{38} = 100$ feet



49M 38 40
Victor Evans



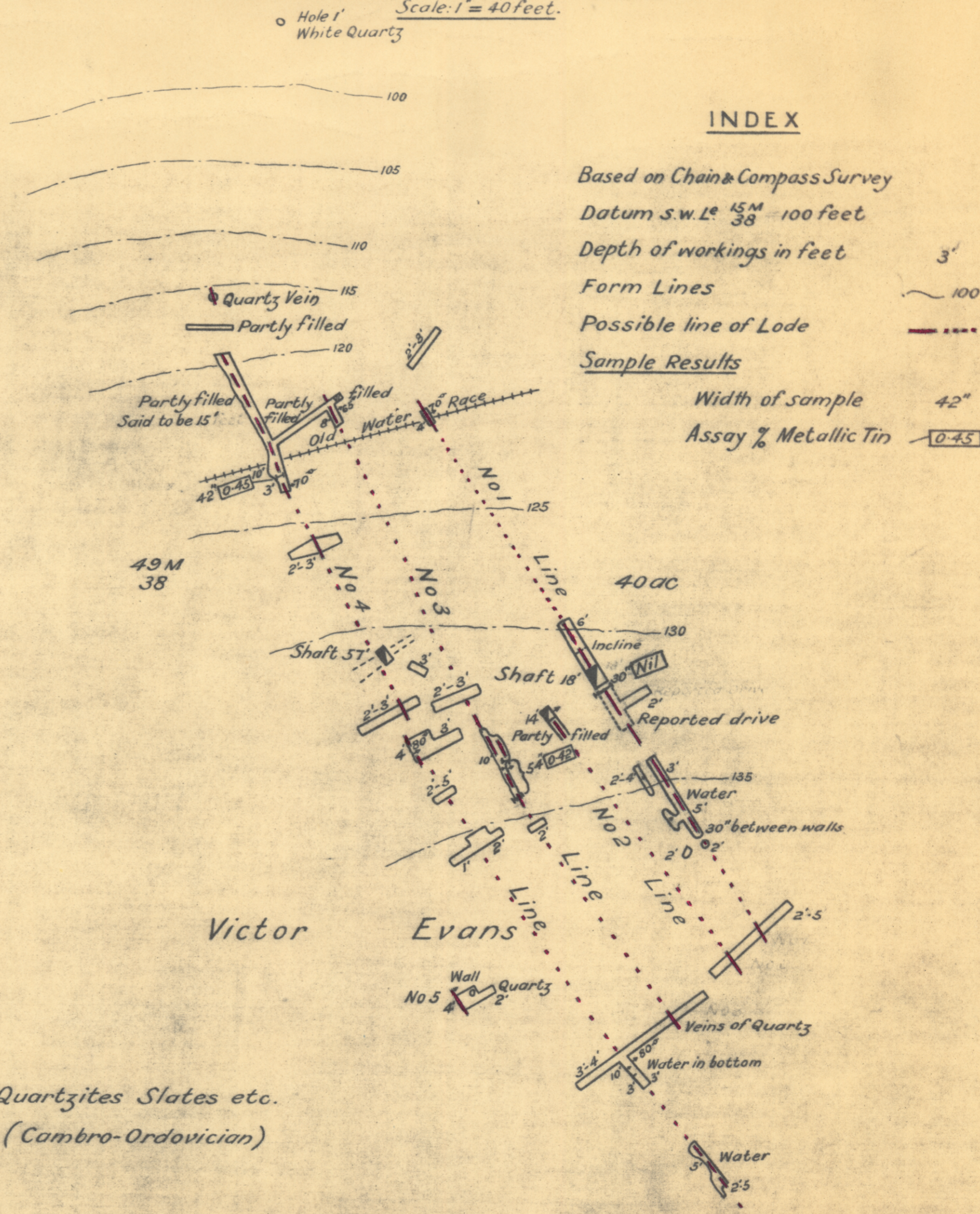
INDEX

- Terrace Gravels
- Permo-Carboniferous
- Granite
- Cambro-Ordovician
- Quartzites, Slates, etc.
- Tin bearing Lodes
- Geological Boundaries
- Contours
- Strike & dip of rocks

INSET

Plan Showing Plummers Workings Lease $\frac{49M}{38}$ now V. Evans

Scale: 1" = 40 feet.



INDEX

- Based on Chain & Compass Survey
- Datum s.w.l. $\frac{15M}{38} = 100$ feet
- Depth of workings in feet 3'
- Form Lines 100
- Possible line of Lode
- Sample Results
- Width of sample 42"
- Assay % Metallic Tin 0-4.5

Quartzites Slates etc.
(Cambro-Ordovician)

Conglomerates & Grits
(Permo-Carboniferous)

P. P. P. P.
Government Geologist
Date 11-9-41.

Veins of Quartz
in Quartzite