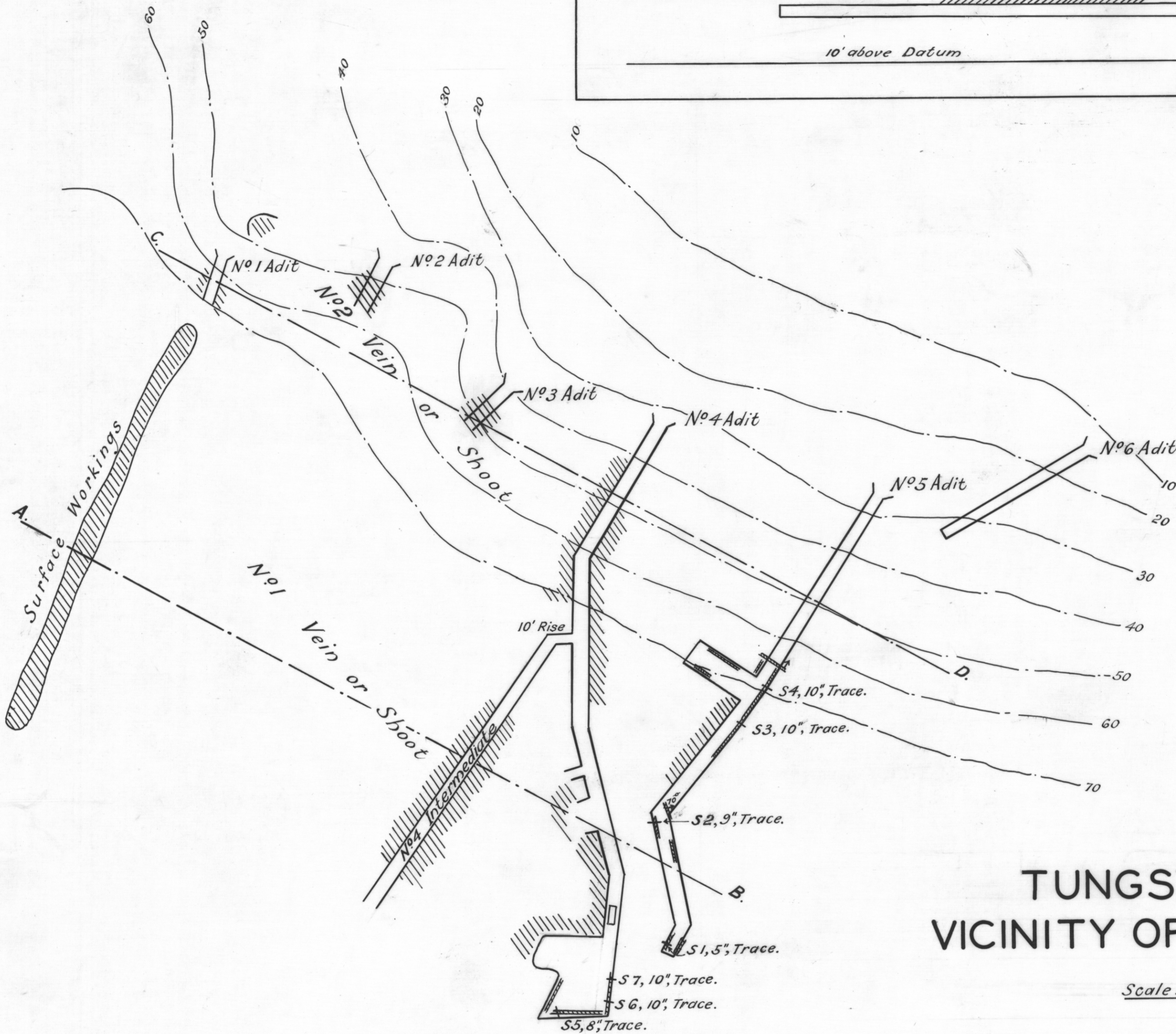
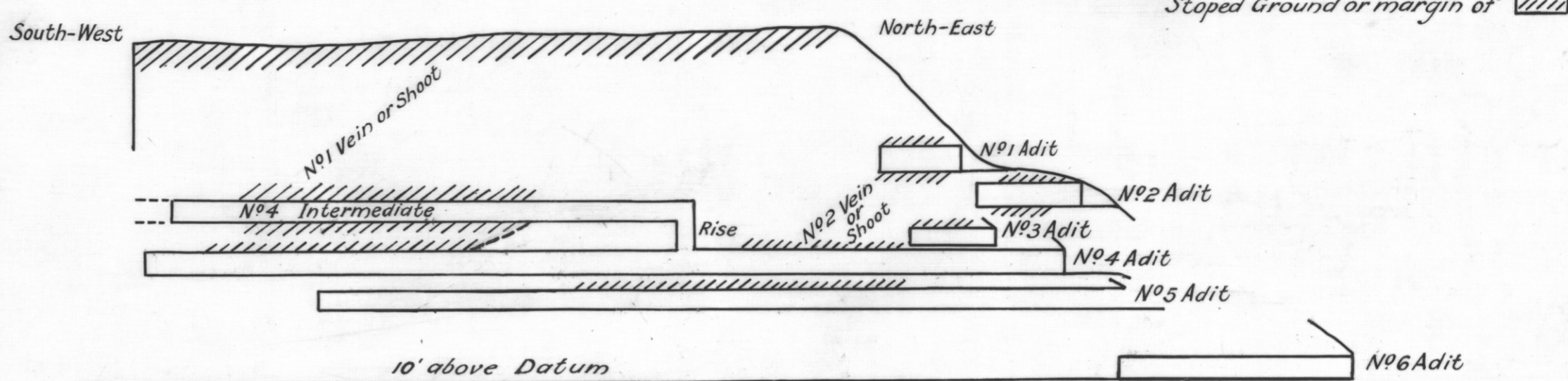


PLATE 2.

LONGITUDINAL PROJECTION  
(ON PLANE AT RIGHT ANGLES TO AB & C.D.)

Scale: 1 inch = 25 feet.



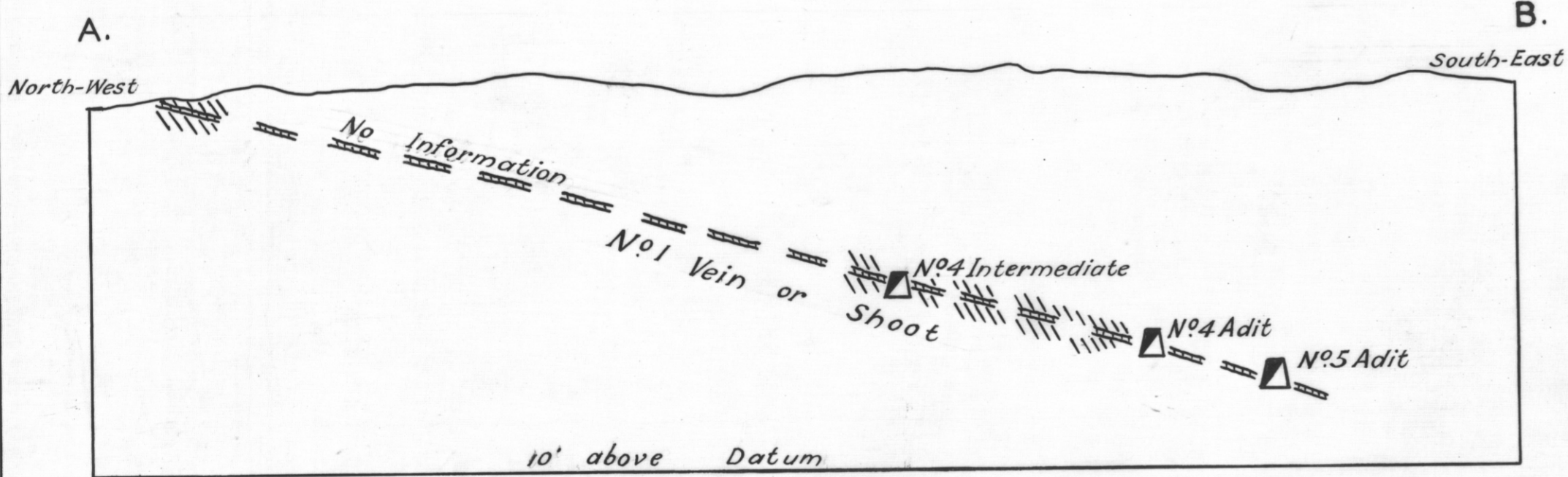
TUNGSTEN MINE  
VICINITY OF GIPPS CREEK

Scale: 1 inch = 25 feet.

Magnetic Nth.

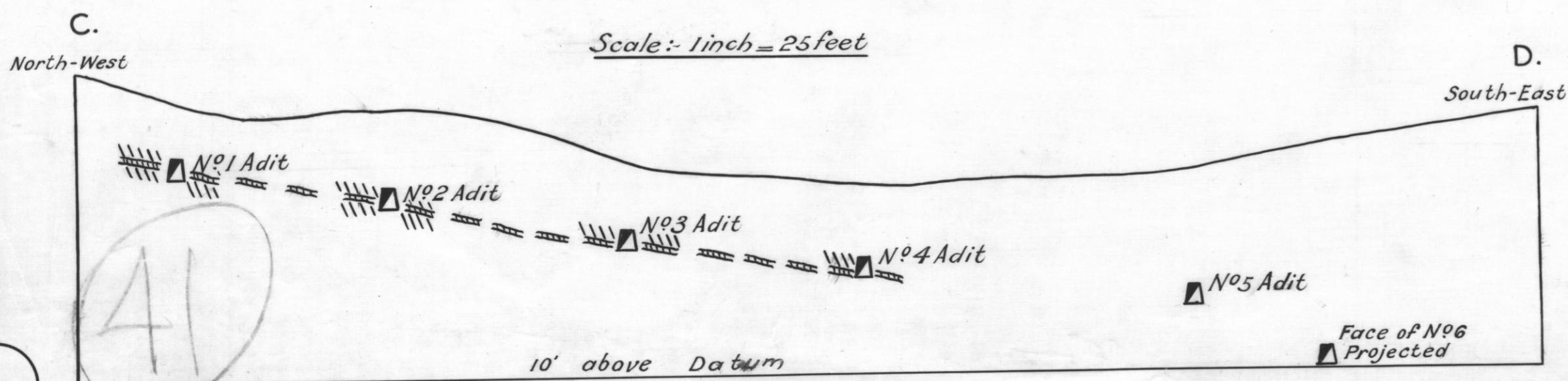
CROSS-SECTION AB

Scale: 1 inch = 25 feet



CROSS-SECTION C D

Scale: 1 inch = 25 feet



LEGEND

- Margin of Stoped Ground
- Quartz
- Form Lines
- Datum No. 6 Adit 10 feet
- Sample No., Sample Width, WO<sub>3</sub> Content,  
S-5, 8", Trace.

A. B. C. D. E.  
Government Geologist  
Date: 4/11/41