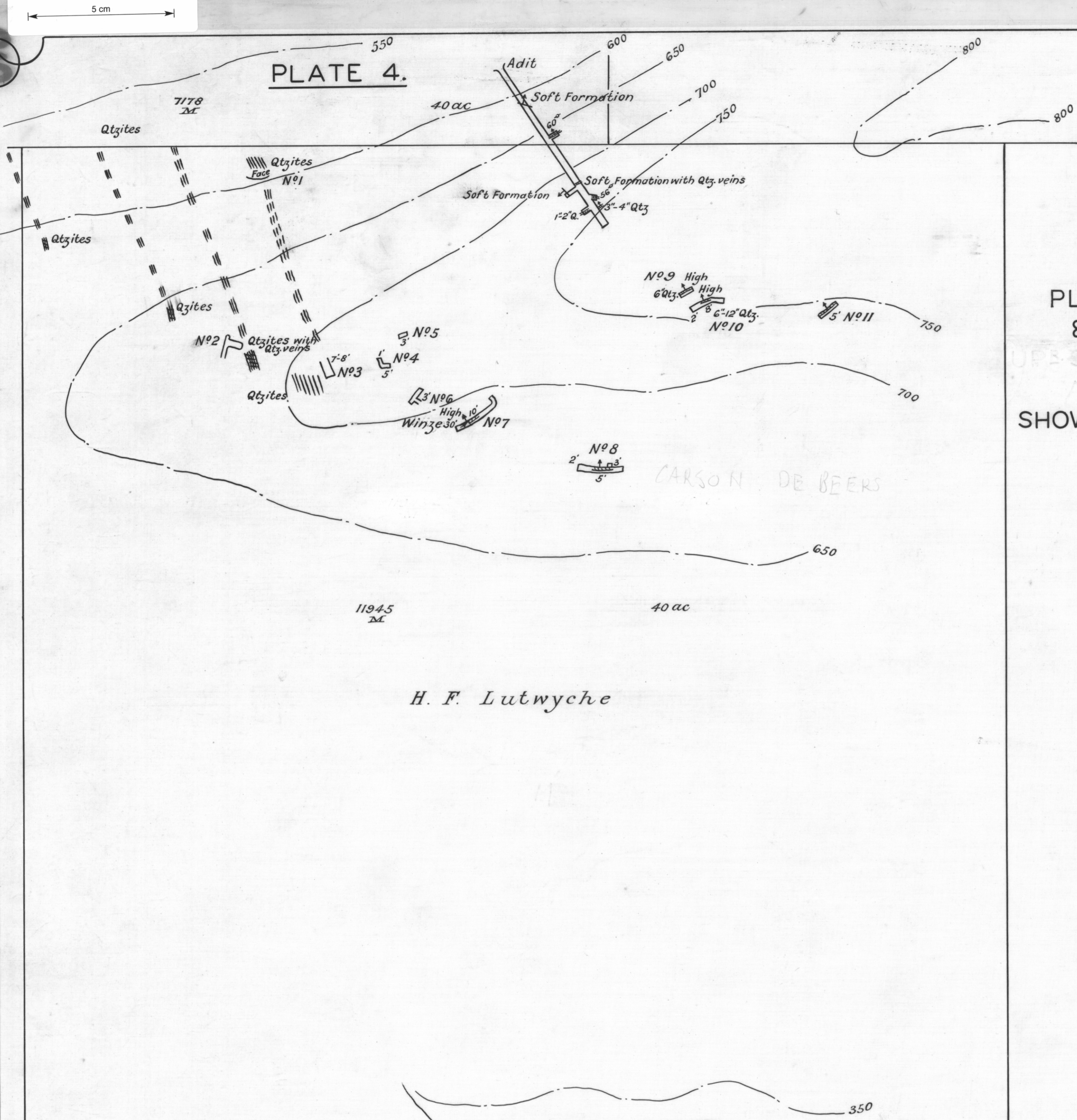
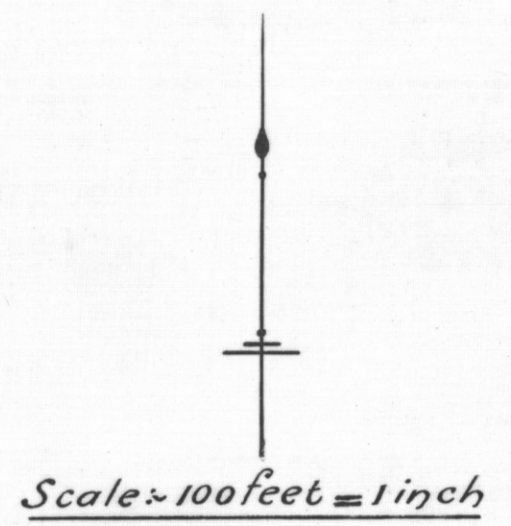


PLATE 4.



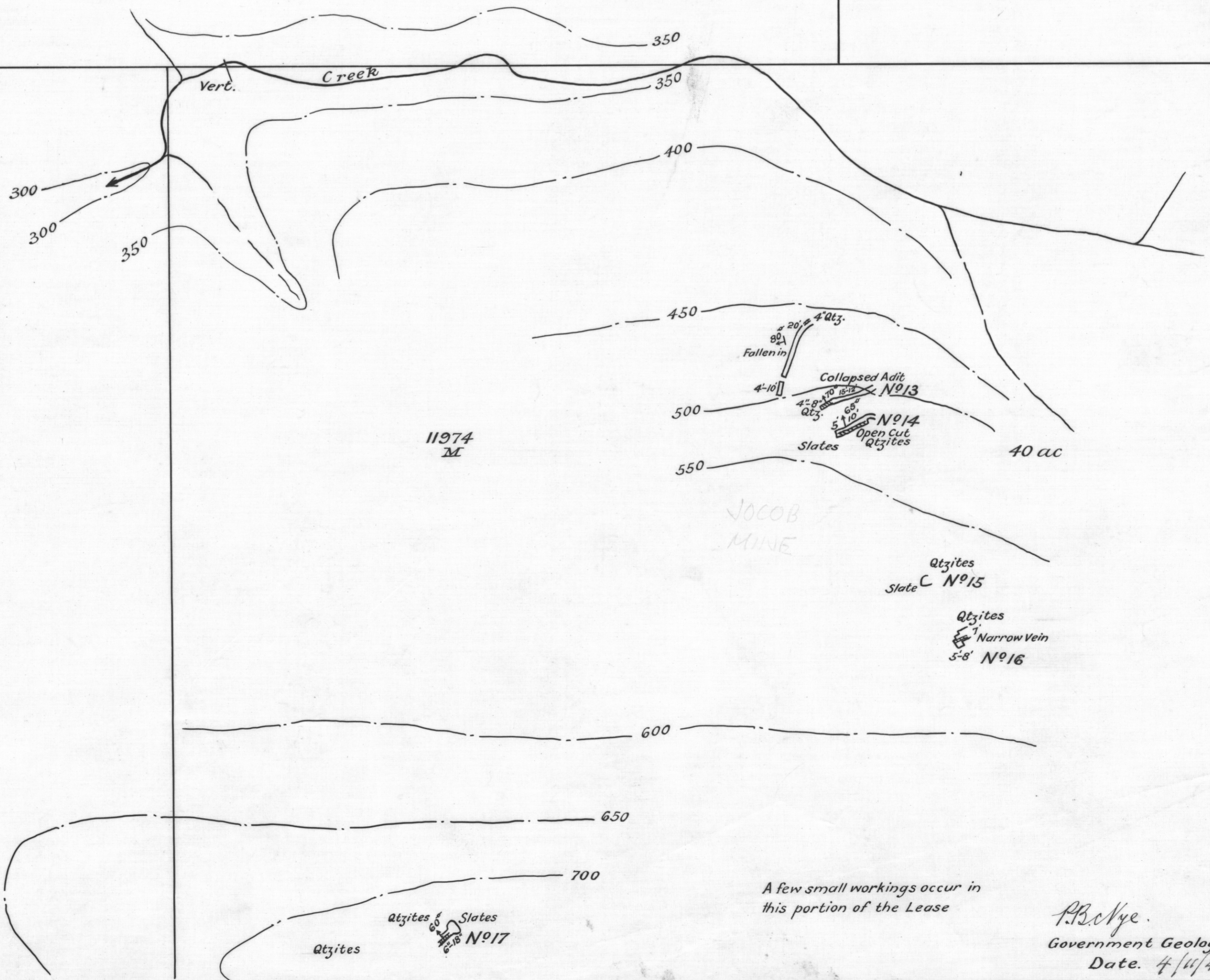
PLAN OF LEASES 11974/M.  
& 11945/M. UPPER  
SCAMANDER  
WOLFAM AREA  
SHOWING REEFS & WORKINGS.



LEGEND

- Quartz Reefs -----
- Form Lines (same Datum as for Plate 3.) 700 ~
- Number of Workings N°3.

H. F. Lutwyche



A few small workings occur in this portion of the Lease

H. F. Lutwyche.  
Government Geologist  
Date. 4/14/41.