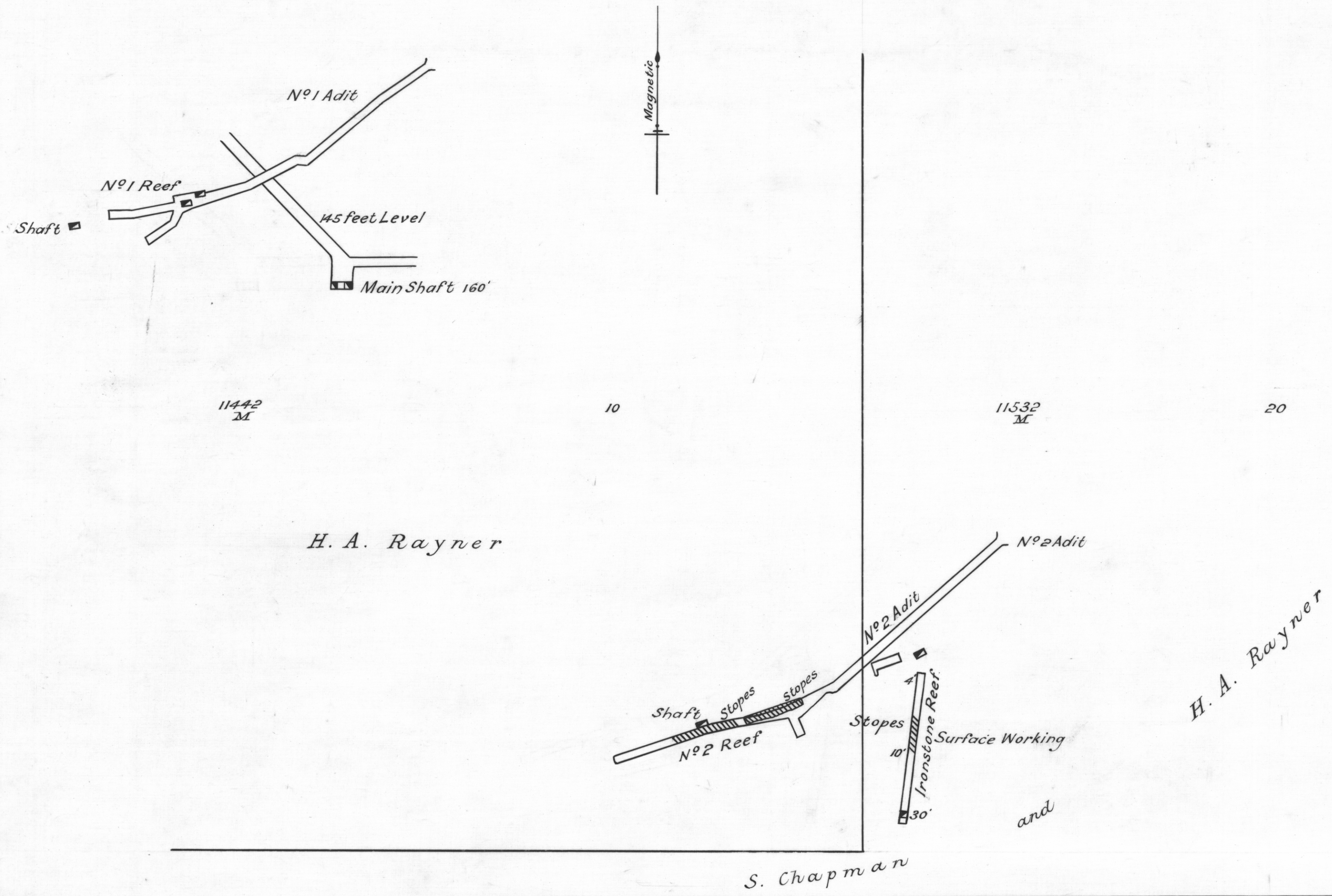


PLAN OF WORKINGS OF O'BRIENS MINE SOUTH MOUNT VICTORIA

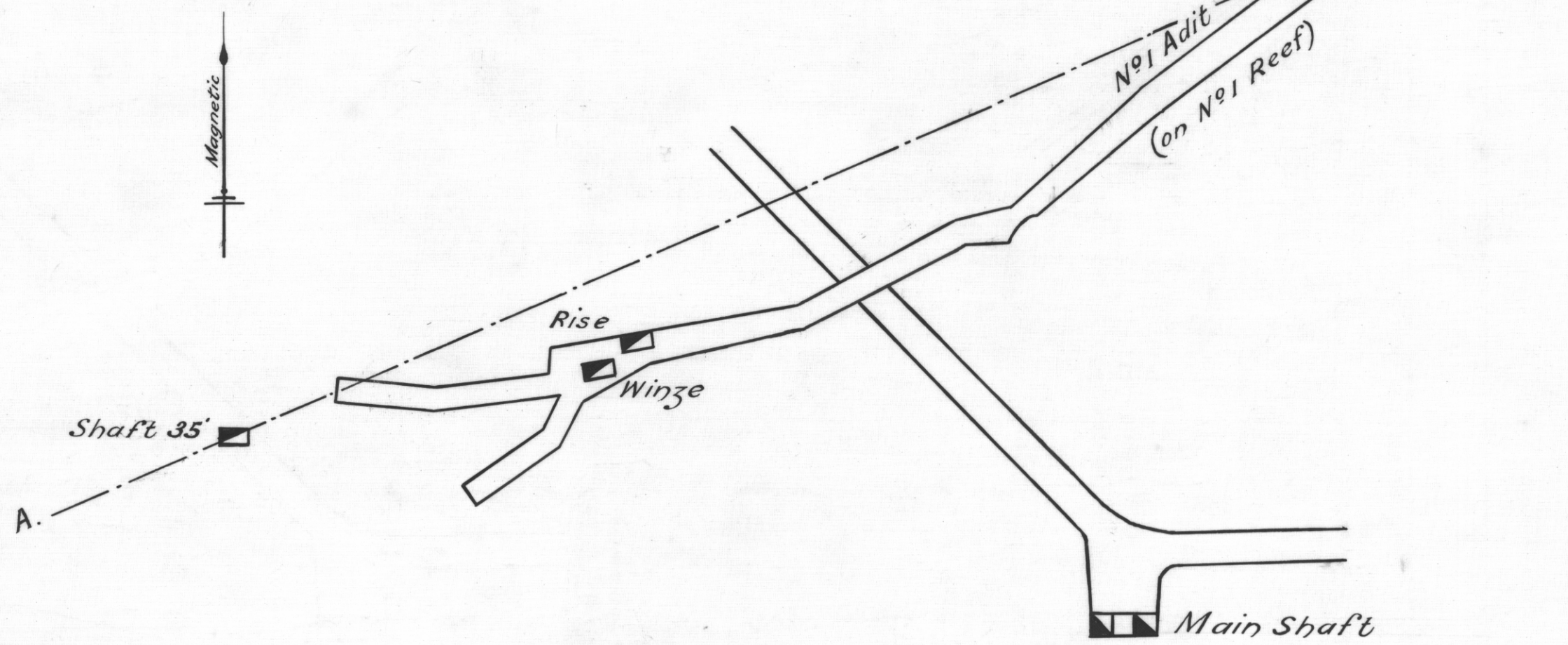
Compiled from Underground Plans with additions from Surface Surveys

Scale: 1" = 50 feet.

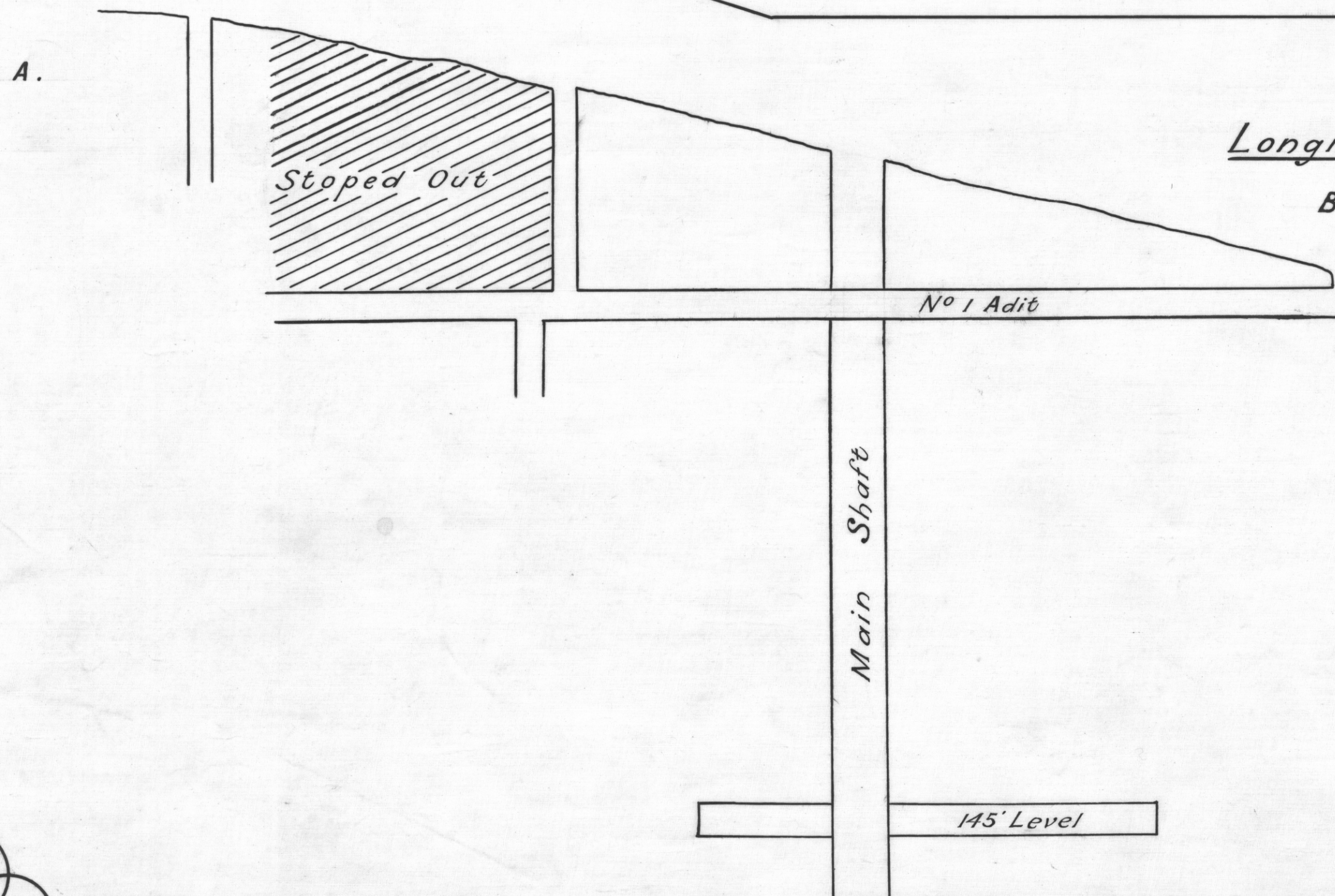


Plan of No 1 Adit & Main Shaft on No 1 Reef.

Scale: 1" = 25 feet



Longitudinal Section on Line A.B.



A. A. Nye.
Government Geologist.
Date 1941

9-822

822 A

283

5 cm