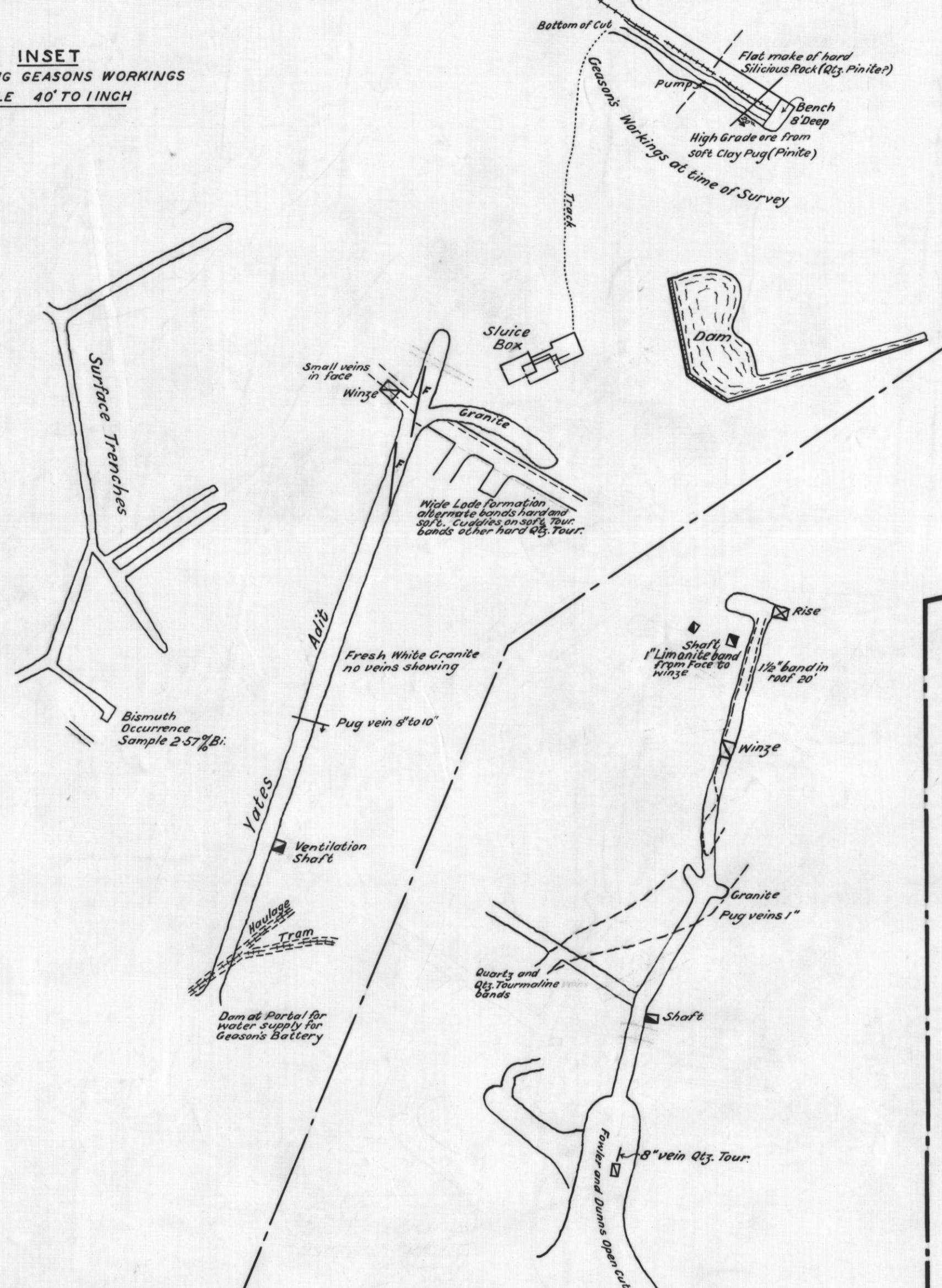
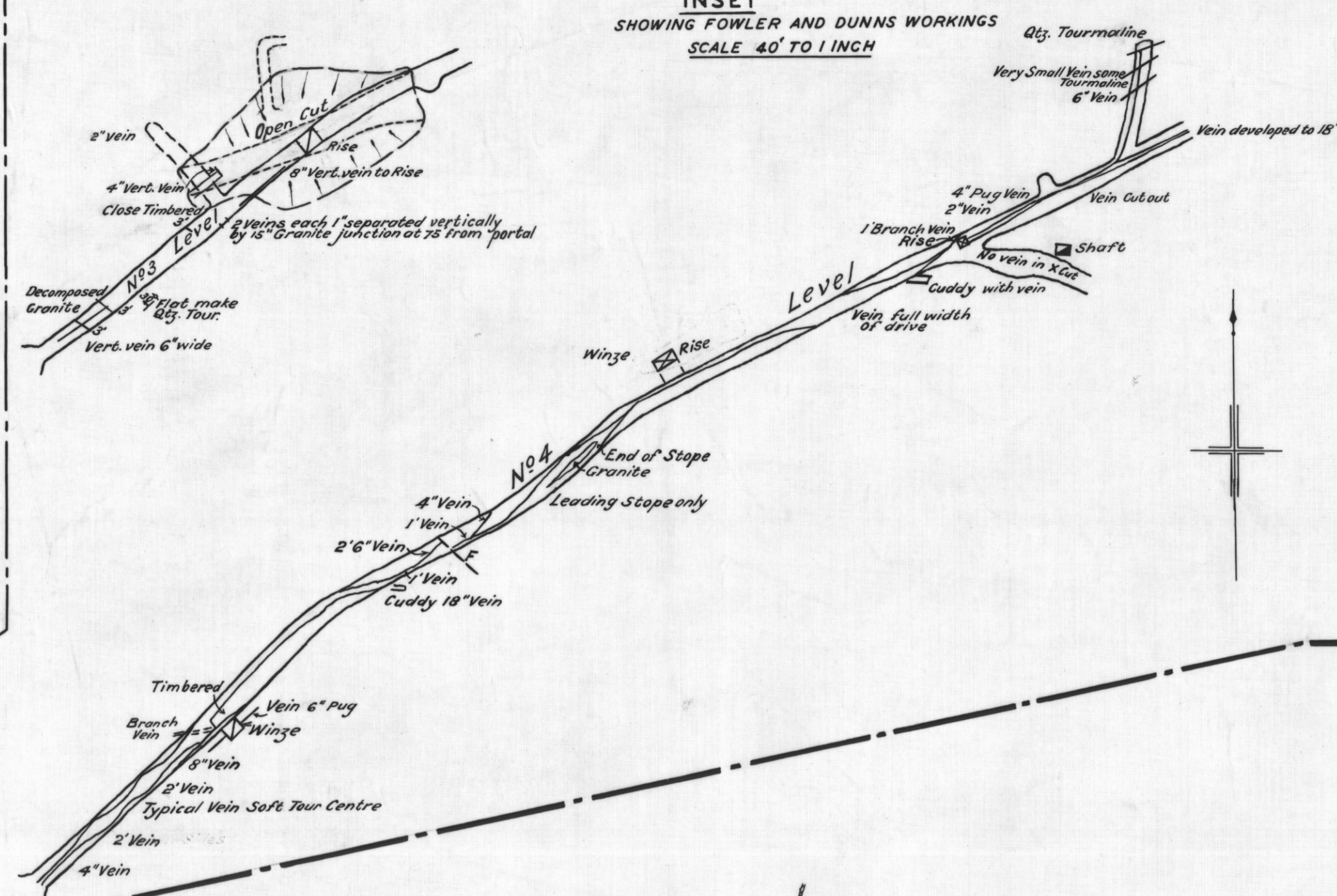


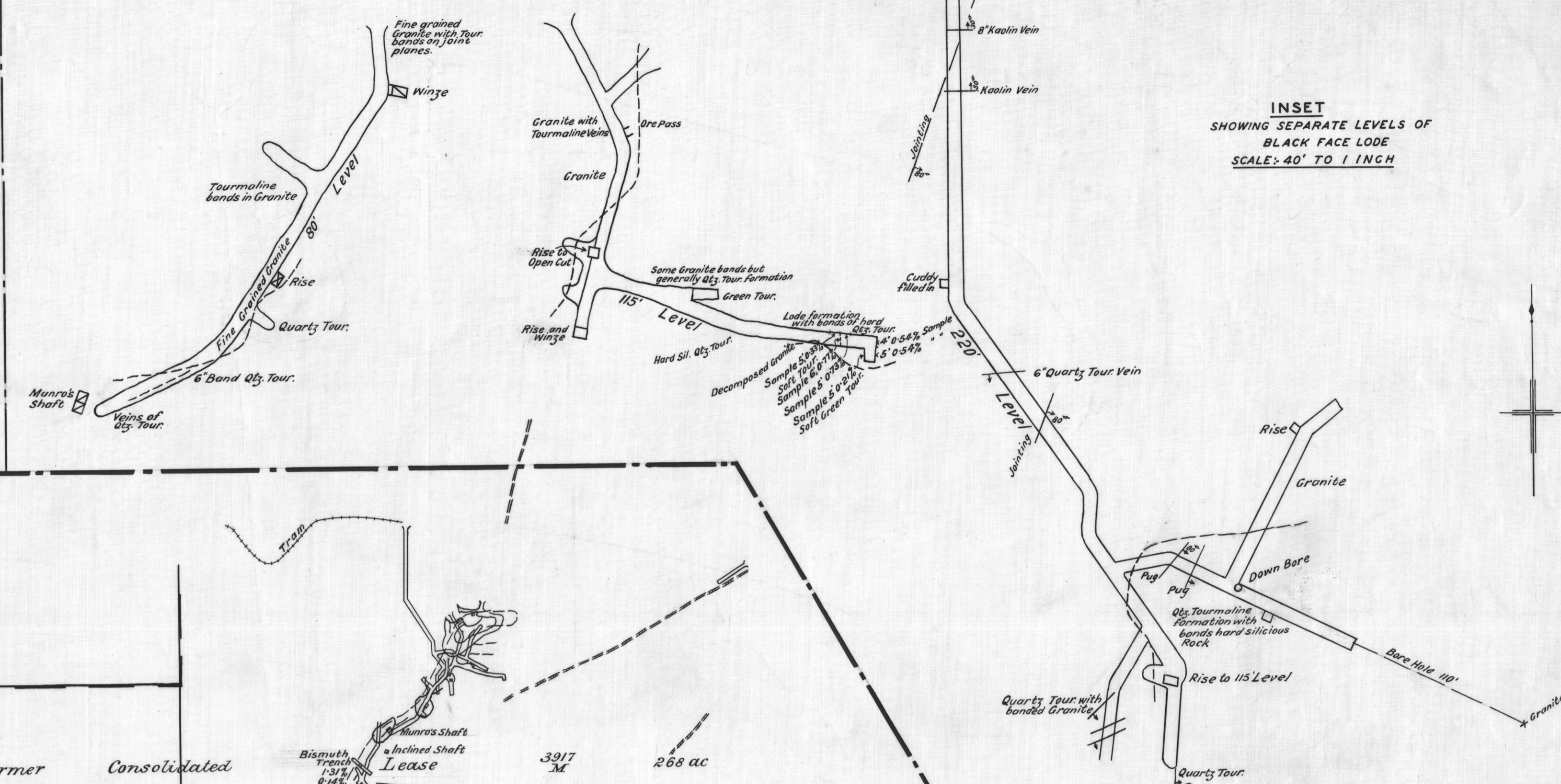
INSET
SHOWING GEASONS WORKINGS
SCALE 40' TO 1 INCH



INSET
SHOWING FOWLER AND DUNNS WORKINGS
SCALE 40' TO 1 INCH

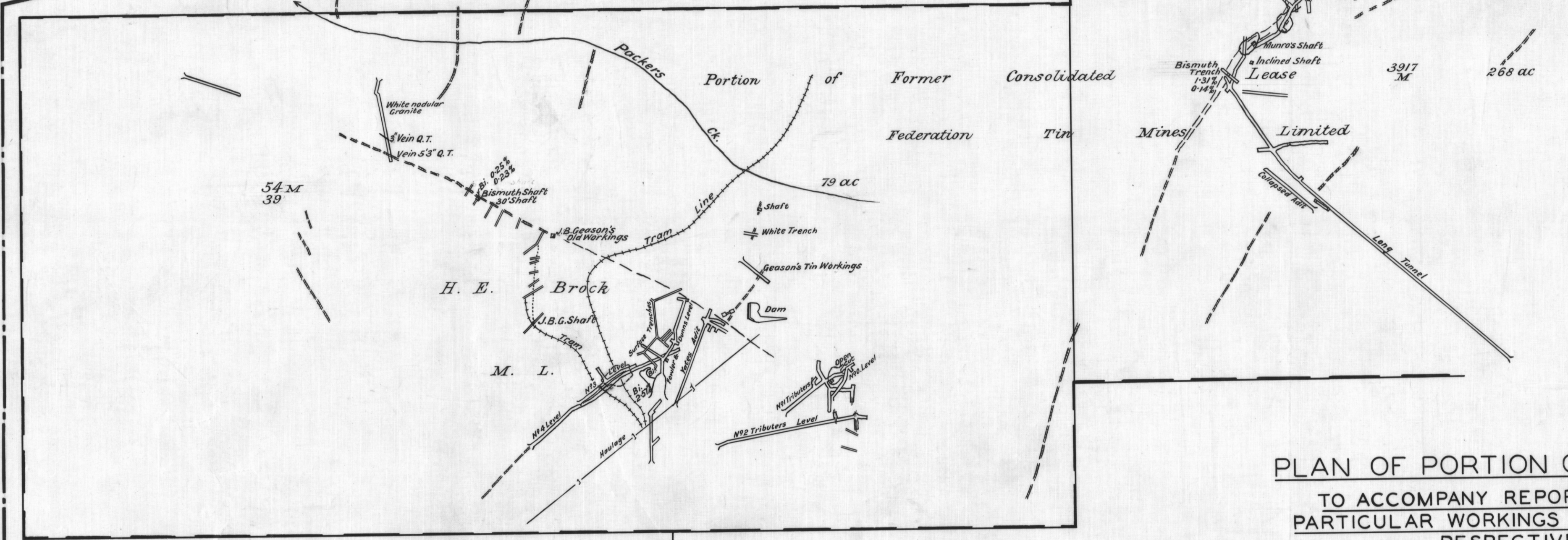


INSET
SHOWING SEPARATE LEVELS OF
BLACK FACE LOSE
SCALE 40' TO 1 INCH

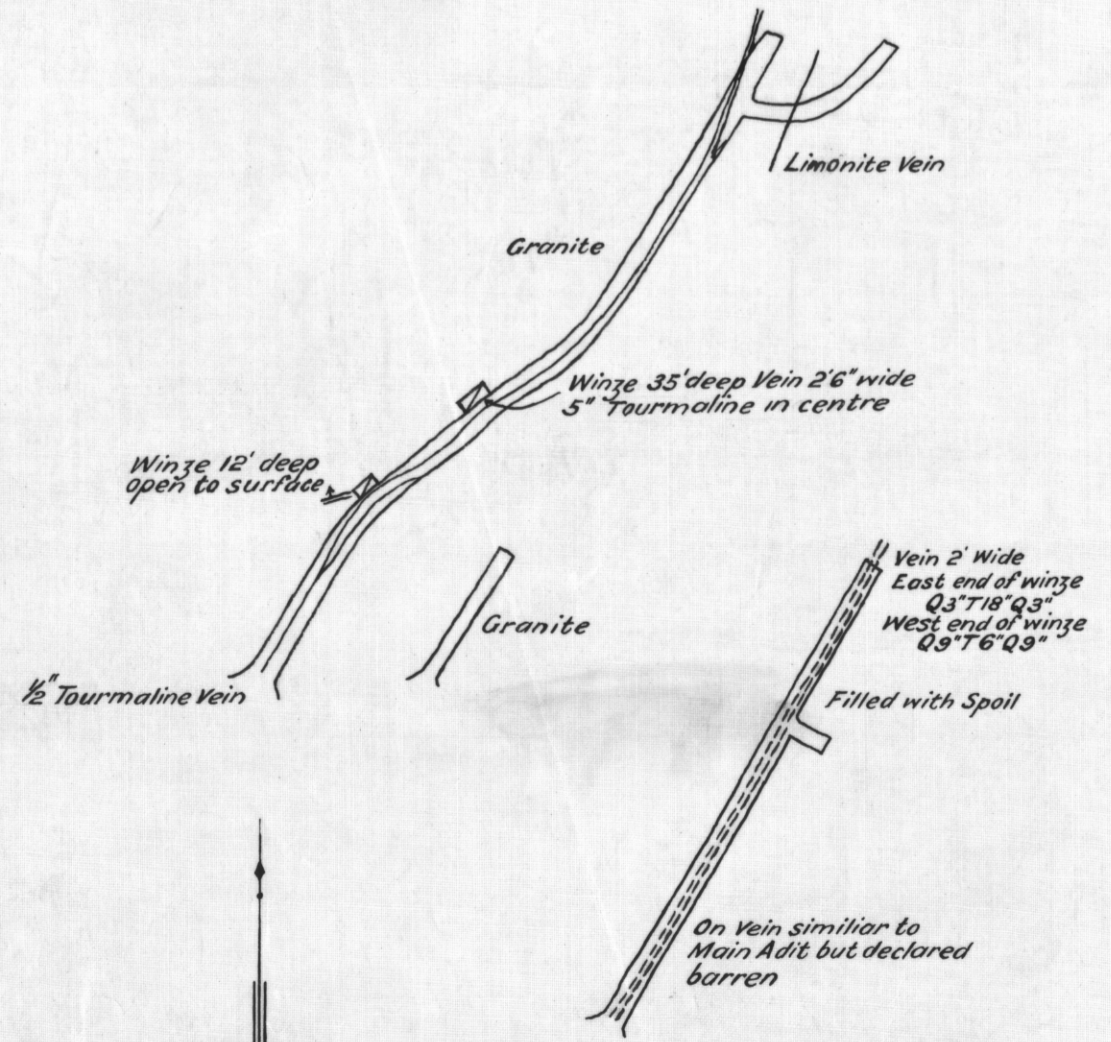


PLAN OF PORTION OF HEEMSKIRK FIELD
TO ACCOMPANY REPORT BY H.G.W. KEID IN 1943
PARTICULAR WORKINGS EXAMINED ARE SHOWN IN
RESPECTIVE INSETS

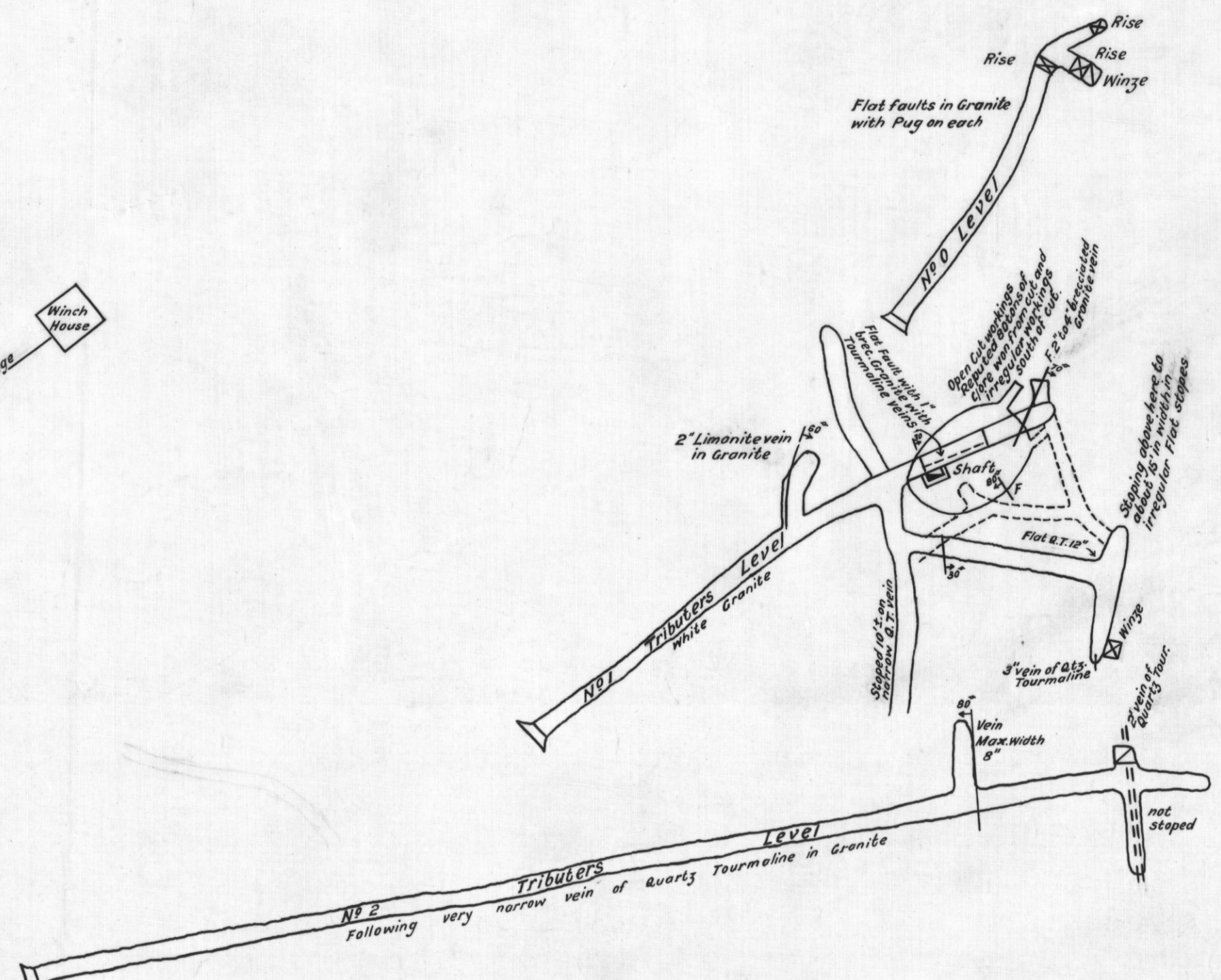
SCALE 200' TO 1 INCH



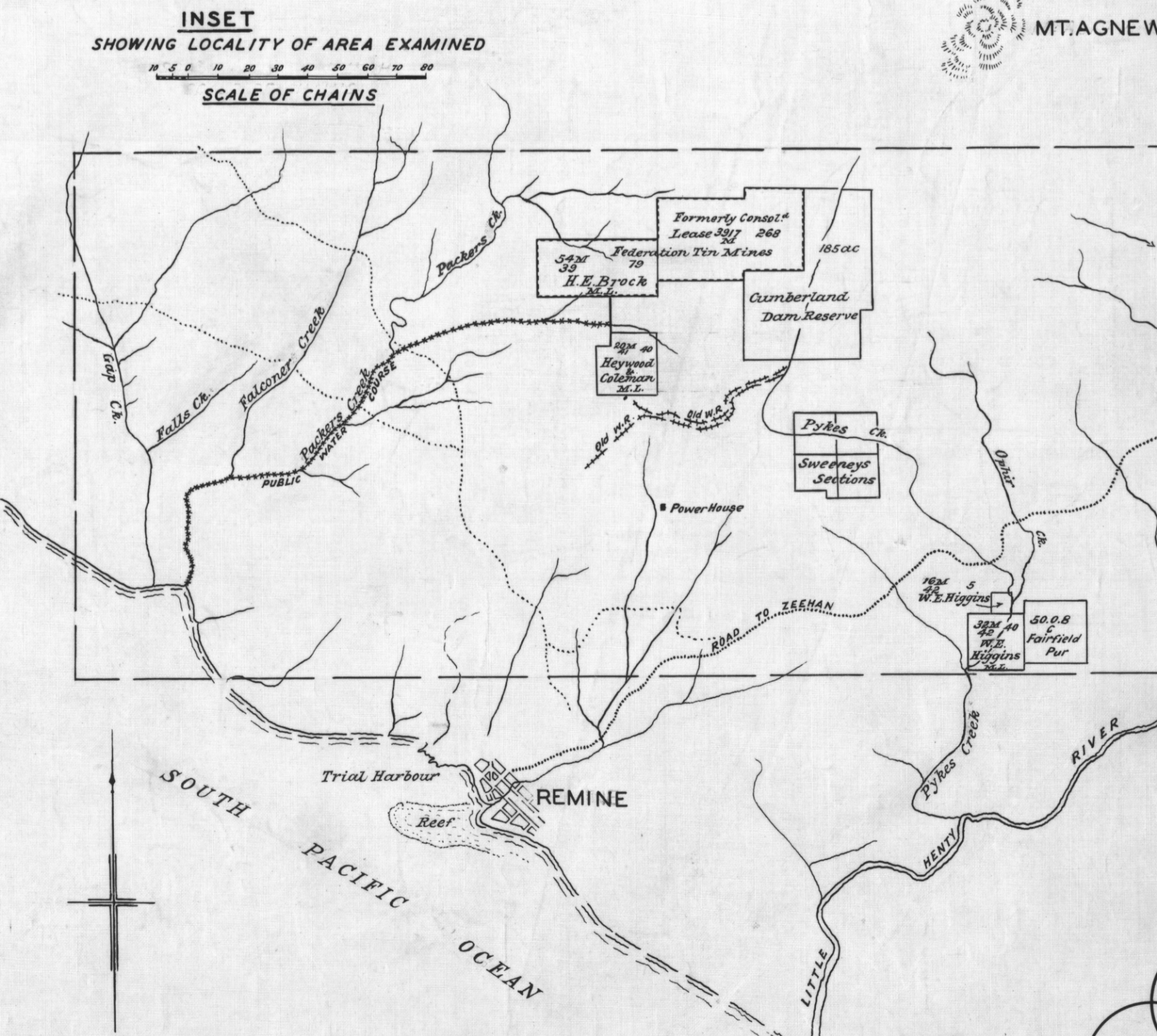
INSET
SHOWING HUMPHRIES WORKINGS
(MONTAGU EXTENDED)
SCALE 40' TO 1 INCH



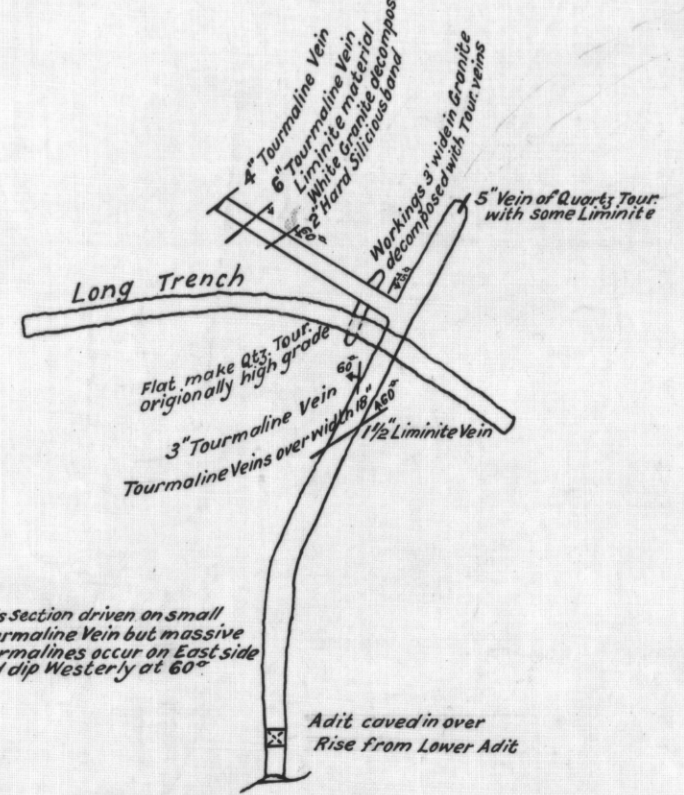
INSET
SHOWING TRIBUTERS WORKINGS
SCALE 40' TO 1 INCH



INSET
SHOWING BLACK FACE WORKINGS
SCALE 40' TO 1 INCH



INSET
SHOWING WORKINGS ON LEASE NO 20M-41
E.E.G. HEYWOOD AND E.W. COLEMAN
SCALE 40' TO 1 INCH



| | |
|--------------------------------|----------------|
| DEPARTMENT OF MINES, TASMANIA. | |
| FIELD WORK | H. G. W. Keid |
| PLAN | W. B. B. |
| APPROVED | W. B. B. |
| DATE | 25th June 1943 |
| CORR. NO. | |
| GEOLOGIST | |
| DRAUGHTSMAN | |
| DIRECTOR OF MINES | |
| PLAN NO. | |

829 B
299

829/50

9/847