


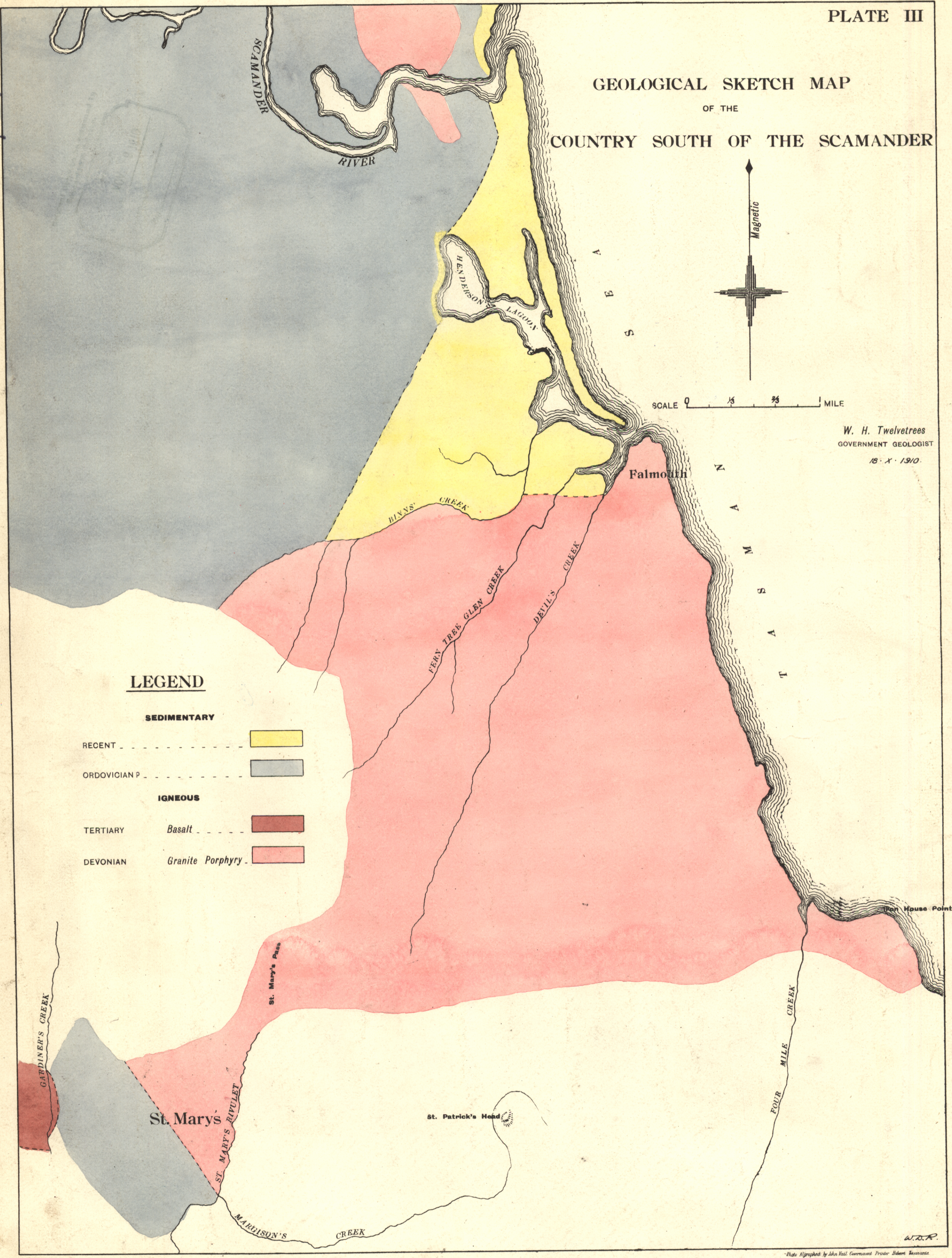
5 cm

Suits too heavy on this

82B/41

PLATE III

GEOLOGICAL SKETCH MAP
OF THE
COUNTRY SOUTH OF THE SCAMANDER



SCALE 0 1/2 1 MILE

W. H. Twelvetrees
GOVERNMENT GEOLOGIST
18. X. 1910.

LEGEND





SEDIMENTARY	
RECENT	
ORDOVICIAN P.	
IGNEOUS	
TERTIARY Basalt	
DEVONIAN Granite Porphyry	

Plate lithographed by John Hall Government Printer Sydney New South Wales

17-35