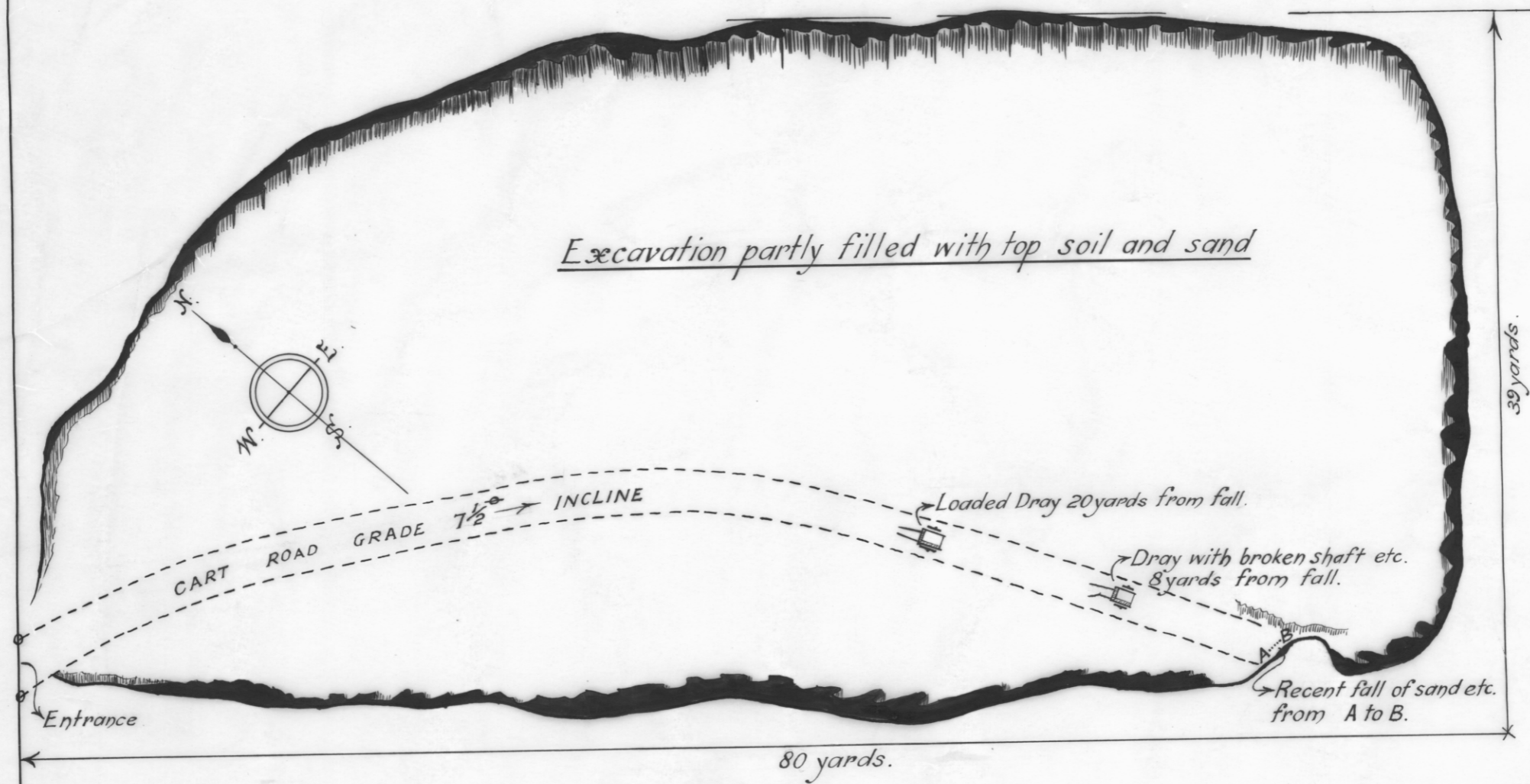


836/837

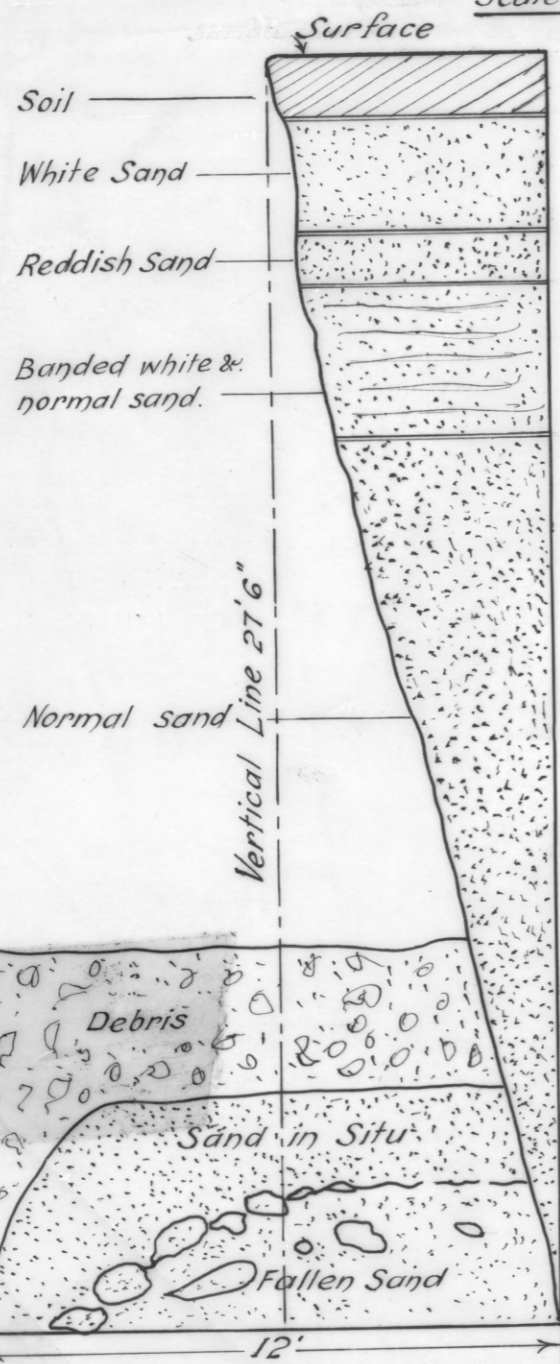
Sketch Plan of Sand Pit Coleman Street, Moonah.

Scale:- 8 yards to 1 inch.



Sketch of side Elevation of Face at A.B.

Scale:- 4ft. to 1 inch.



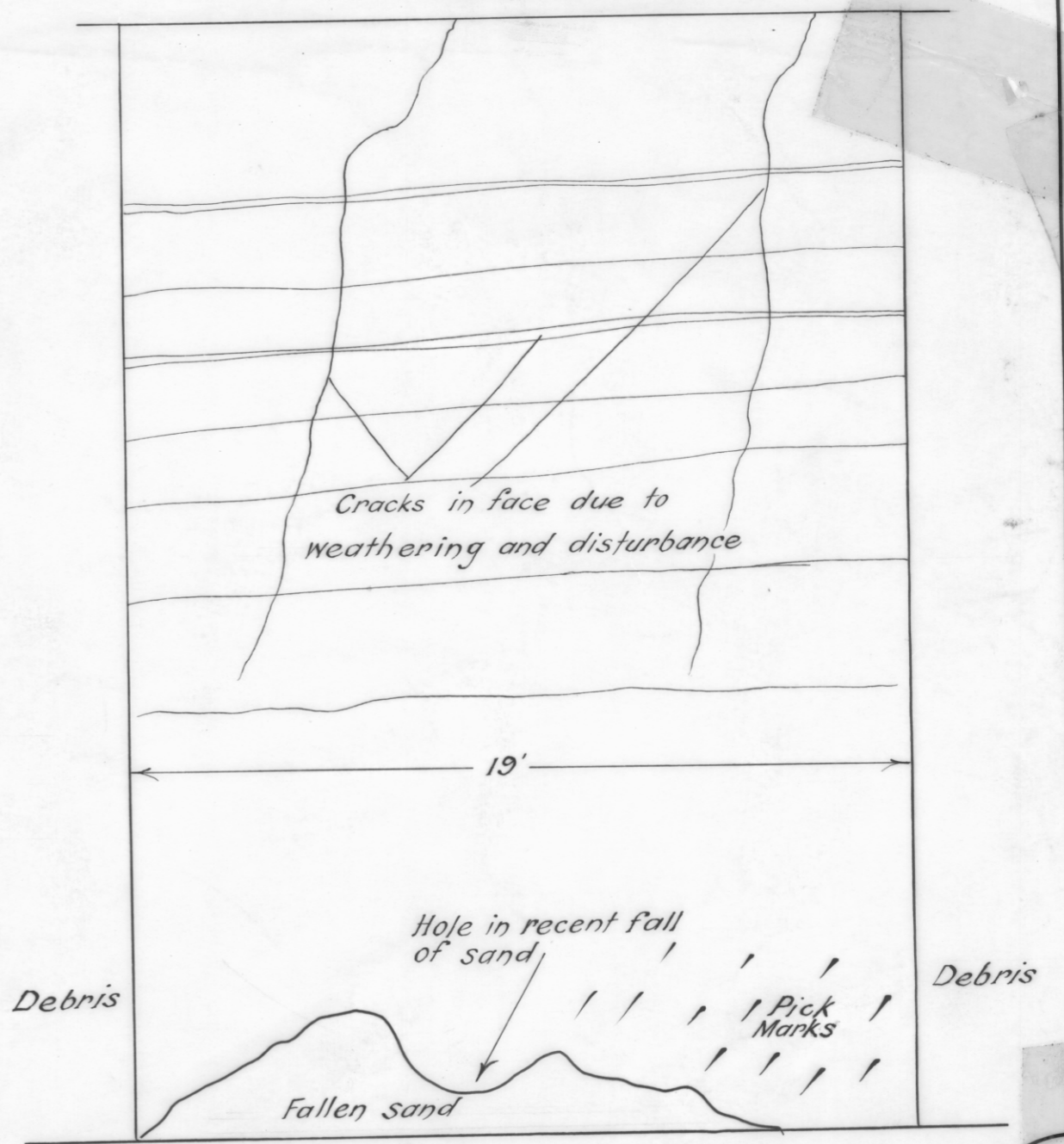
The debris shown is waste from previous work and top sand of inferior quality which has fallen with surface soil subsequent to such work.

The sand shown as in situ shows the previous floor of the pit or the extent the lower portion of the face has been advanced in the present working.

No part of the face is of free loose sand until broken.

Sketch of Frontal Elevation of Face at A.B.

Scale:- 4ft. to 1 inch.



Thos. Platt
Inspector of Mines, Hobart.
Date 3.6.41

Drawn by M.M.R.

9-836

836

313

5 cm