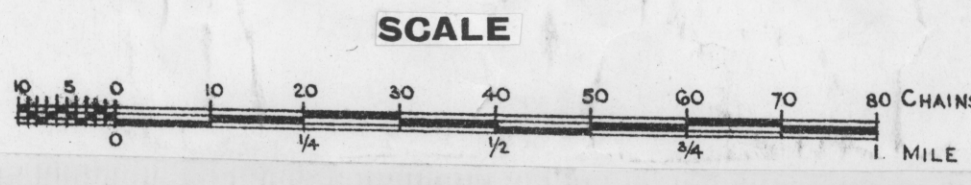


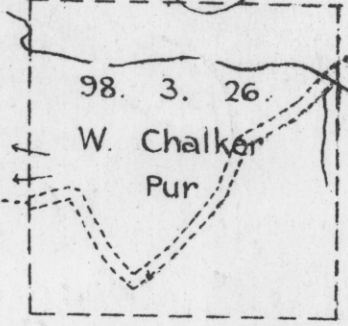
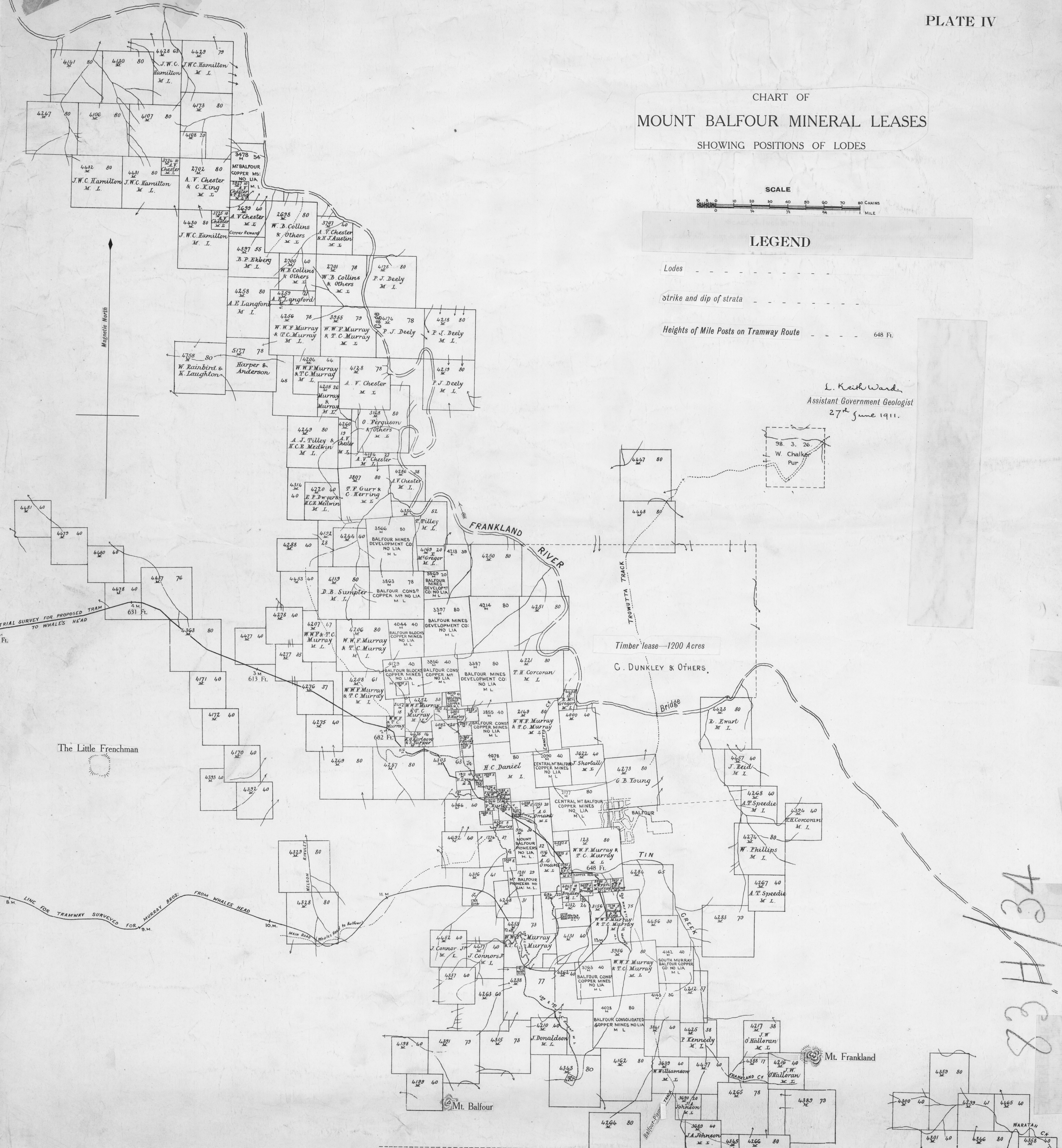
CHART OF
MOUNT BALFOUR MINERAL LEASES
SHOWING POSITIONS OF LODES



LEGEND

- Lodes - - - - -
- strike and dip of strata - - - - -
- Heights of Mile Posts on Tramway Route - - - - - 648 Ft.

L. Keith Ward,
Assistant Government Geologist
27th June 1911.



83H/34
78/H/68