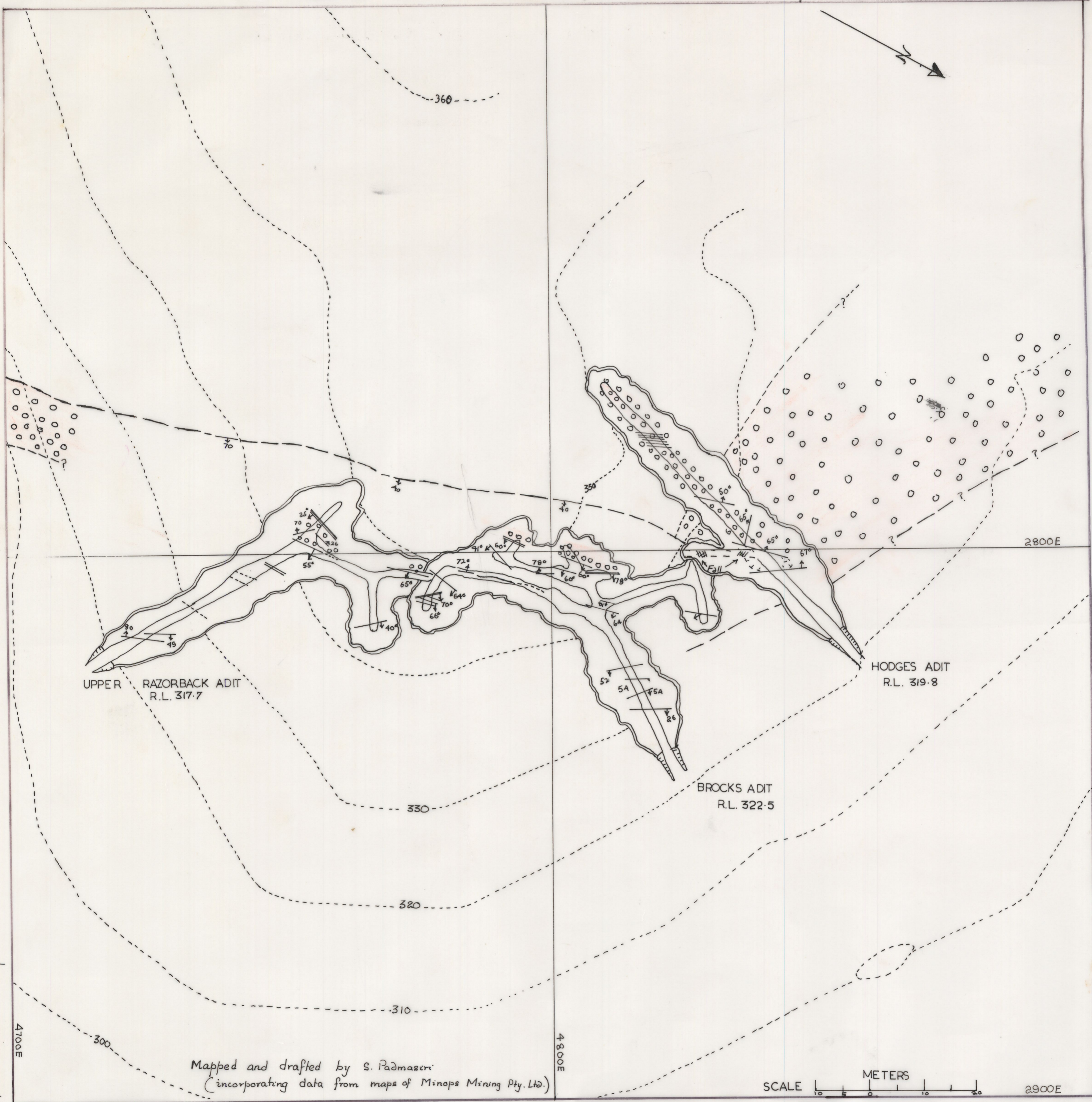


SUBSURFACE GEOLOGY OF UPPER RAZORBACK, BROCKS AND HODGES ADITS











2700E



Mapped and drafted by S. Padmasani
(incorporating data from maps of Minops Mining Pty. Ltd.)

SCALE METERS 2900E

LEGEND

-  SLATE
-  CONGLOMERATE
-  SERPENTINITE
-  TALC-CARBONATE ROCK
-  SUPERGENE DEPOSITS
-  DIP & STRIKE OF BEDDING
-  DIP & STRIKE OF JOINT PLANE
-  DIP & STRIKE OF FAULT PLANE
-  CLEAVAGE
-  GEOLOGICAL BOUNDARY

