
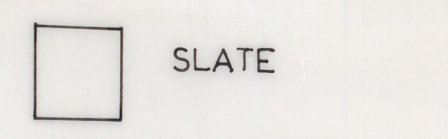
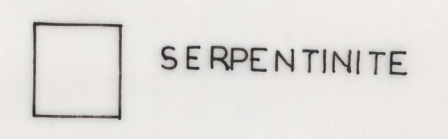



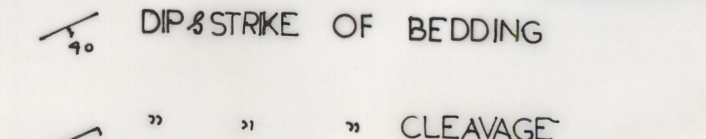
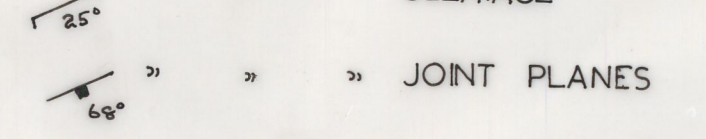
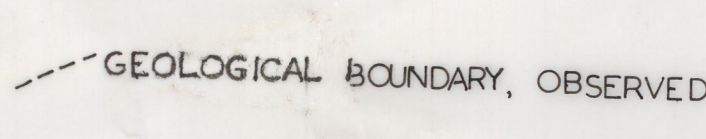

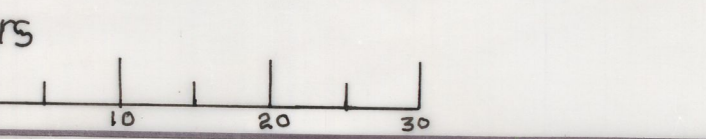




SURFACE GEOLOGY - RAZORBACK MINE

LEGEND

-  CONGLOMERATE
-  SLATE
-  SERPENTINITE
-  SILICIOUS ROCK
-  "GOSSAN"
-  FAULT
-  DIP & STRIKE OF BEDDING
-  " " " " CLEAVAGE
-  " " " " JOINT PLANES
-  GEOLOGICAL BOUNDARY, OBSERVED
-  " " " " UNCERTAIN

scale meters  
10 20 30

Mapped and drafted by S. Padmesiri