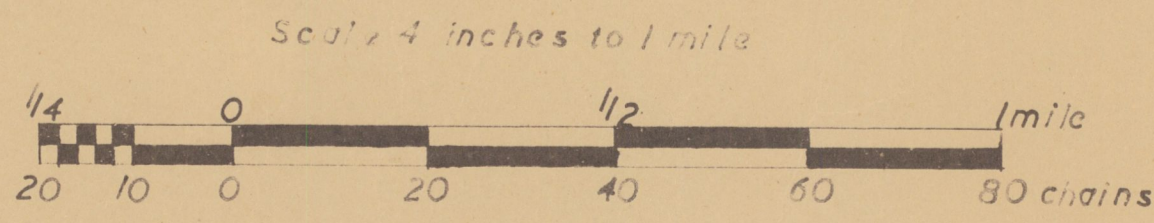
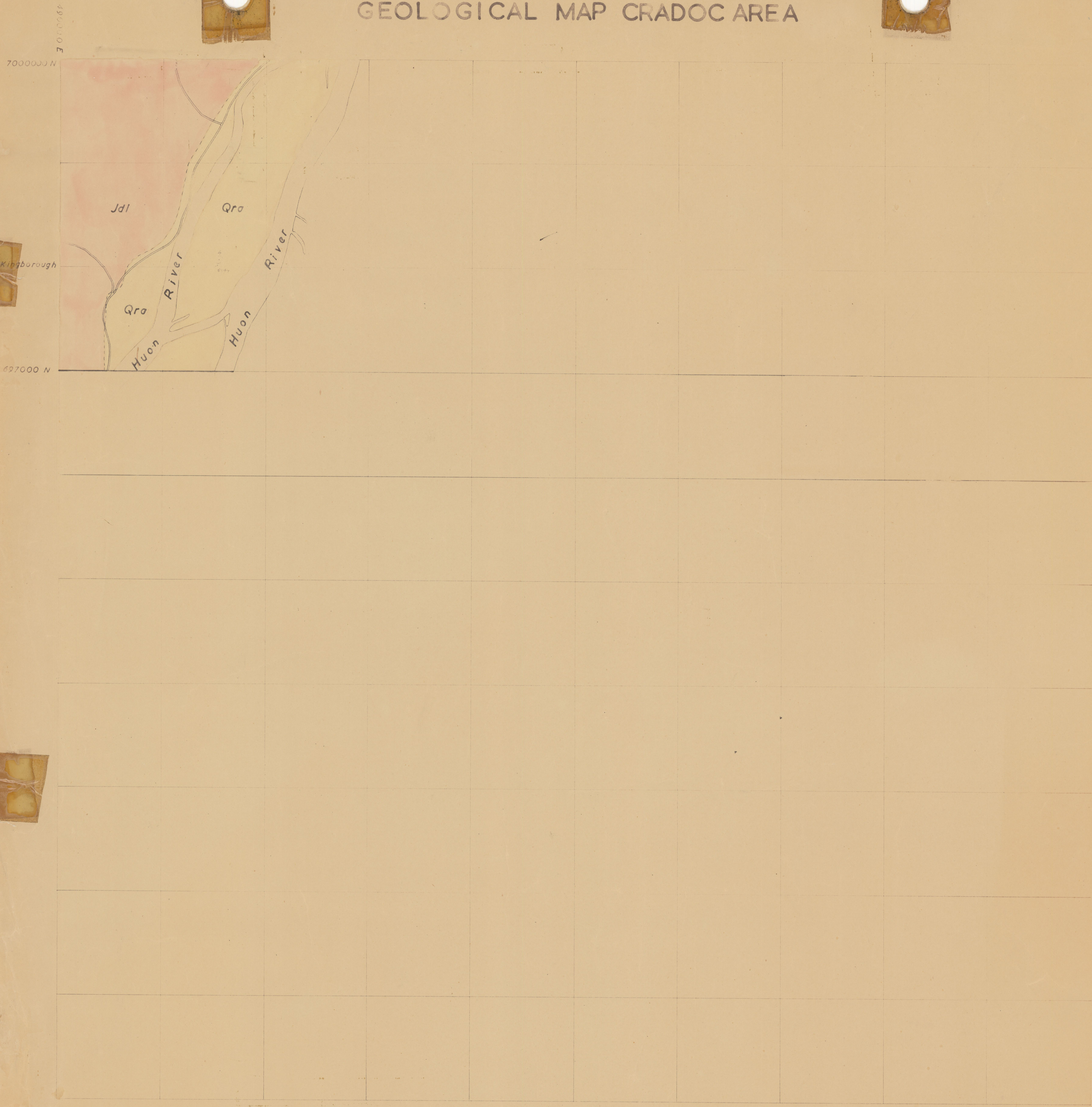



GEOLOGICAL MAP CRADOC AREA



IGNEOUS ROCKS
 Jurassic System?
 Jdl Dolerite

SEDIMENTARY ROCKS
 Quaternary System
 Recent Series?
 Qra Alluvium



Compilation from Aerial Photographs
 Trigonometric Station Control (by courtesy
 of Lands and Survey Department)
 Origin of Co-ordinates: 400,000 yds. West
 and 1,800,000 yds. South of True Origin of
 Zone 7

R.P. Mather

T.N.M.V.