ZONE 7. K.71.

GEOLOGY OF TASMANIA
ONE INCH SERIES—UNIVERSITY OF TASMANIA, GEOLOGY DEPT.

POINT HIBBS

3375

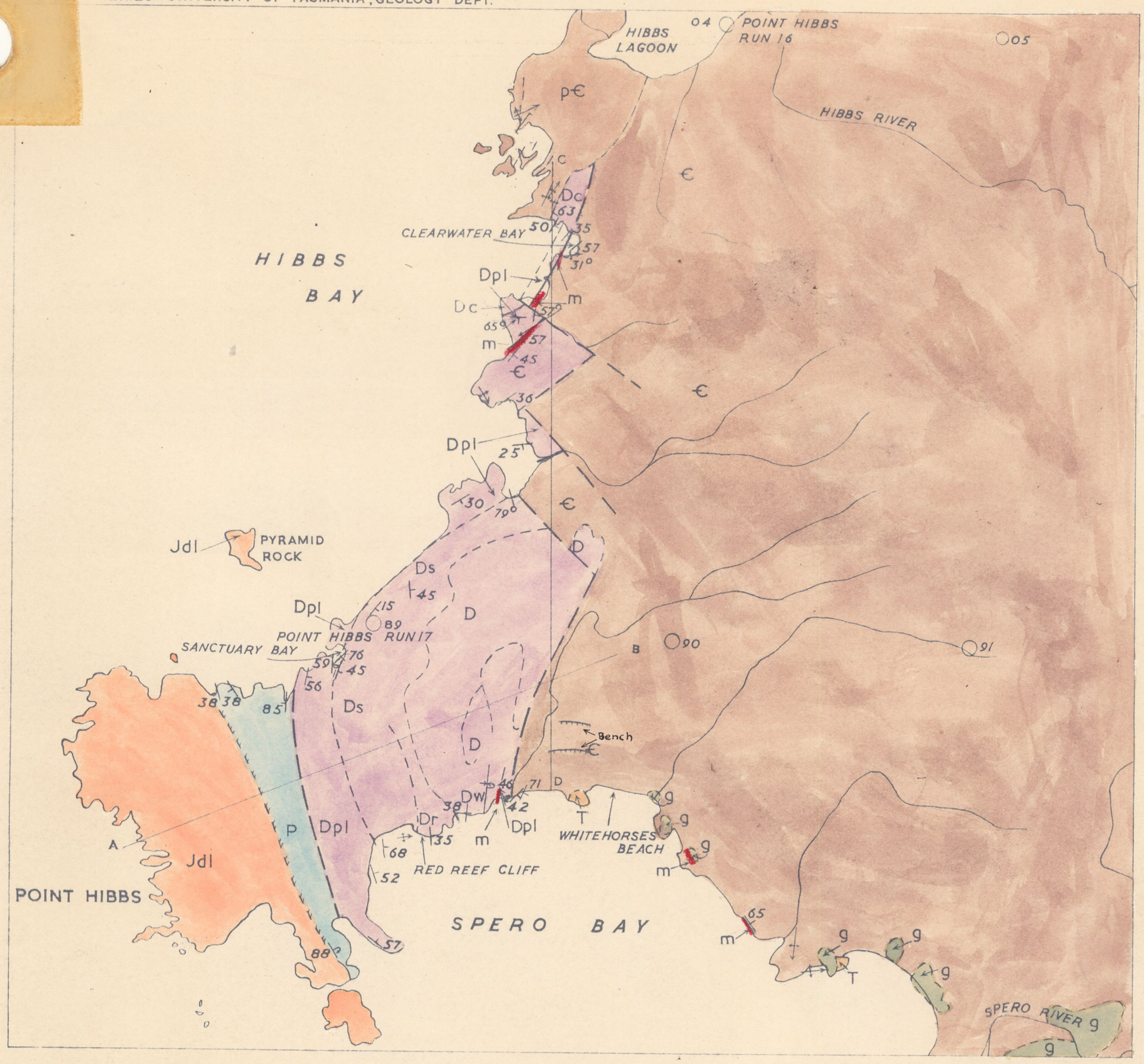

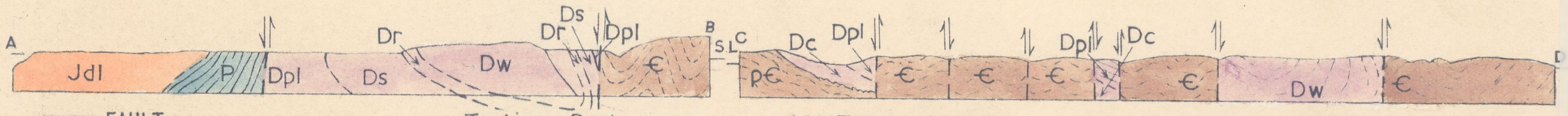

FAULT
FAULT INFERRED
INTRUSIVE BOUNDARY
FORMATION BOUNDARY

Tertiary System
- T — GRAVEL BED

Permian System
- P — SILTSTONES ETC.

Middle Palaeozoic
~~SPERO GROUP~~
- Dw — WHITEHORSES ~~BAY~~ Beach SANDSTONE
- Dr — RED REEF CLIFF SILTSTONE
- Ds — SANCTUARY BAY SANDSTONE
- Dpl — POINT HIBBS LIMESTONE
- Dc — CLEARWATER BAY SANDSTONE

Cambrian System
- € — ARGILLITES ETC.

Precambrian System
- p€ — SANDSTONE AND SILTSTONE

Spero Bay fm.

IGNEOUS ROCKS
Jurassic System
- Jdl — DOLERITE

Middle Palaeozoic
- m — MINETTE

Lower Palaeozoic
- g — GABBRO AND SERPENTINITE

KEY MAP SHOWING MAGNETIC DECLINATIONS
SECULAR VARIATION 7 MINS. P.A.

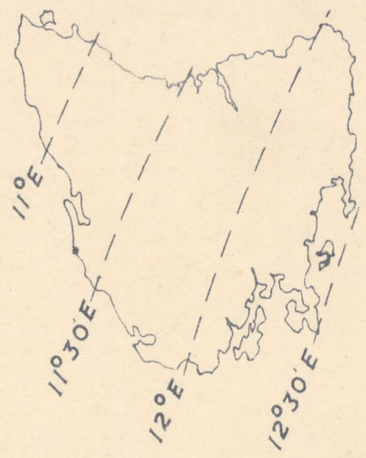

SCALE

0 1 2 MILES
0 1 2 3 4 5,000 10,000 FEET

5 cm

Map based on uncontrolled air-photo mosaic from L.E.E. photos Run 16, 17.
Topographic base map by courtesy of Lyell-E.Z.-Explorations Pty. Ltd.
Geology by M.R.Banks assisted by N.Ahmad and R.J.Ford

POINT HIBBS - GEOL.
847 2
7912