


GEOLOGY ON THIS MAP SQUARE BASED ON TRAVERSE DETAILED IN REPORT N° 4376










PRINCIPAL POINTS OF AIR PHOTOS SHOWN THUS O
ANEROID HEIGHTS SHOWN THUS X

THE GRID LINES ON THIS SHEET ARE AT 1 KILOYARD INTERVALS

AERIAL TRIANGULATION
BY AUSTRALIAN NEWS
PRINT MILLS PTY LTD

LEGEND

- | | | | | | |
|---|---------------------|---|--------------------------|---|--------------------|
|  | BELL SHALES. |  | AMBER SHALES. |  | PERMIAN SEDIMENTS. |
|  | FLORENCE QUARTZITE. |  | GROTTY QUARTZITE. | | |
|  | KEEL QUARTZITE |  | GORDON RIVER LIMESTONES. | | |

GEOLOGICAL SURVEY
HUNTLEY AREA

4 INCHES
TO
ONE MILE
G4376