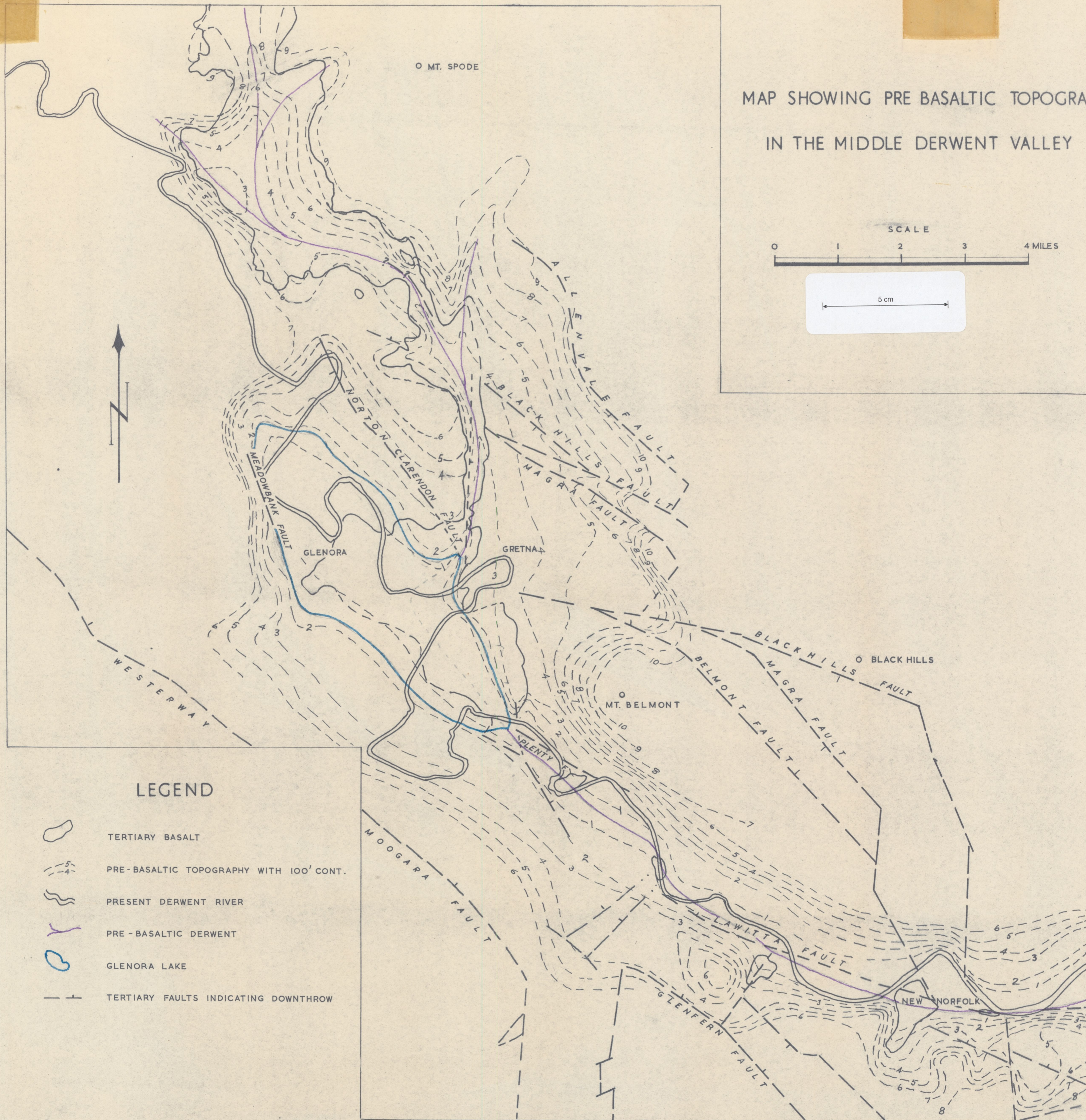



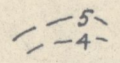




MAP SHOWING PRE BASALTIC TOPOGRAPHY  
IN THE MIDDLE DERWENT VALLEY

SCALE  
0 1 2 3 4 MILES

5 cm



LEGEND

-  TERTIARY BASALT
-  PRE-BASALTIC TOPOGRAPHY WITH 100' CONT.
-  PRESENT DERWENT RIVER
-  PRE-BASALTIC DERWENT
-  GLENORA LAKE
-  TERTIARY FAULTS INDICATING DOWNTHROW